

Circular

National Statistical Office, Ministry of Statistics and Programme Implementation, Government of India is Organizing '**EnviStats India GIS Webinar**' on **26th - 27th November, 2020 from 11:30 hrs to 13:00 hrs**, showcasing the use of GIS in compiling environment accounts.

It is hereby informed that any willing officer interested to join this Webinar may do so, with the permission of his/her controlling officer by registering themselves on the link given in the enclosed mail or using the web link given below:

https://teams.microsoft.com/l/meetup-join/19:meeting_MmQyOTVjN2MtNGIzOS00ZTZhLWFhNjUtN2MyNGFjZjBmY2Fi@thread.v2/0?context=%7b%22Tid%22:%22a26fb794-3ae0-4730-a07c-427463b5e70c%22,%22Oid%22:%22d63aaf97-6b49-4120-8ca7-3530608f4505%22,%22IsBroadcastMeeting%22:true%7d

The details of the event are enclosed.

Participants are also requested to submit a feedback report to the Training Dte.

Encl: as above

Sd/-
(S.K. Sinha)
Director (Training)

1. Sr. PPS to Chairman, CWC, New Delhi.
2. Sr. PPS/PPS to Member RM/WP&P/D&R, CWC, New Delhi.
3. All the Chief Engineers, CWC.
4. Director (Co-ordination), RM/WP&P/D&R, CWC, New Delhi.
5. Secretary/Director, TC Dte., CWC, New Delhi.
6. All the Directors/SEs, CWC.

Email

chairman-cwc@nic.in

Fwd: 'EnviStats India GIS Webinar' on 26th & 27th November, 2020

From : Chairman cwc <chairman-cwc@nic.in> Mon, Nov 23, 2020 12:06 PM
Subject : Fwd: 'EnviStats India GIS Webinar' on 26th & 27th November, 2020 📎 2 attachments
To : A Devanandan <devanandan-cwc@gov.in>, Member (WP&P) <mwp@nic.in>

From: "Environment Unit, SSD" <ssd-mospi@gov.in>
To: "Environment Unit, SSD" <ssd-mospi@gov.in>
Sent: Monday, November 23, 2020 11:36:32 AM
Subject: 'EnviStats India GIS Webinar' on 26th & 27th November, 2020

Dear Sir/ Madam,

Greetings from National Statistical Office, Government of India!

We welcome you to join the **'EnviStats India GIS Webinar' on 26th - 27th November, 2020 from 11:30 hrs to 13:00 hrs**, where the National Statistical Office will be showcasing the use of GIS in compiling environment accounts.

The National Statistical Office, India, in line with its mandate to help decision-making for a **'better environment, better tomorrow'**, regularly releases publications on environment, under the title, **EnviStats India**, which is available in public domain, at <https://mospi.gov.in>.

The **'EnviStats India GIS Webinar'** will have brief presentations on the application of GIS in compiling and visualizing different aspects of environment like the water quality, Soil Erosion Prevention Services, Spatial distribution of Red List Species and Assessing Land Use Efficiency in Urban Areas. We shall also be highlighting some of the global initiatives where GIS is being used for environment accounts.

You are requested to participate in the **'EnviStats India GIS Webinar'** and share your valuable feedback with us. For joining the event, please click on the link: [Join the Event](#) available in attached template / document.

We shall be obliged if you can share, in advance, your details [like Name, E-mail, Organization, Country/ State and Contact Number] through e-mail on ssd-mospi@gov.in so that the recording, presentation, etc of the webinar can be sent and we can keep you posted about our publications/releases in future.

EnviStats India GIS Webinar

Use of GIS in Compilation of Environment Accounts

26 - 27 November, 2020

Day 1
November 26, 2020
11:30 hrs - 13:00 hrs

- NSO India's journey in Natural Capital Accounting
- Global initiatives on using GIS for environment accounts
- Compilation of Soil Erosion Prevention Services provided by Croplands
- Using Maps for Visualization - (1) Case of Crop Provisioning Services

Day 2
November 27, 2020
11:30 hrs - 13:00 hrs

- Using Maps for Visualization - (2) Case of Water Quality Accounts
- Compilation of Spatial Distribution of IUCN Red List Species
- Assessing Land Use Efficiency in Cities of India
- Q&A and User-Experience Sharing

Join the event

National Statistical Office
Government of India

With regards
Kajal Jain
Director
Social Statistics Division
National Statistical Office
Ministry of Statistics and Programme Implementation





GIS Day_EnviStats India.pdf

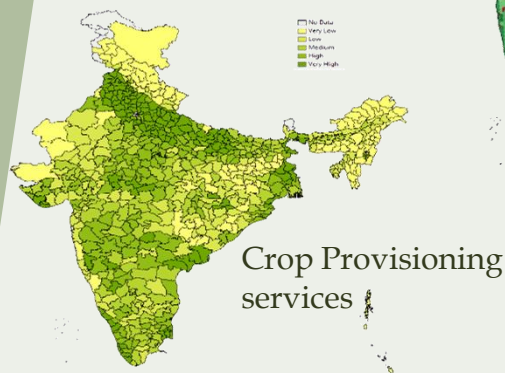
430 KB



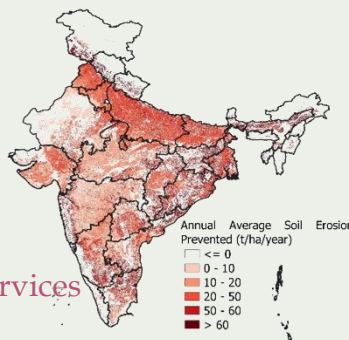
Red List Species

Use of GIS in Compilation of Environment Accounts


26 - 27 November, 2020



Crop Provisioning services



Soil Erosion Prevention Services



Day 1

November 26, 2020

11:30 hrs - 13:00 hrs

- NSO India's journey in Natural Capital Accounting
- Global initiatives on using GIS for environment accounts
- Compilation of Soil Erosion Prevention Services provided by Croplands
- Using Maps for Visualization - (1) Case of Crop Provisioning Services

Day 2

November 27, 2020

11:30 hrs - 13:00 hrs

- Using Maps for Visualization - (2) Case of Water Quality Accounts
- Compilation of Spatial Distribution of IUCN Red List Species
- Assessing Land Use Efficiency in Cities of India
- Q&A and User-Experience Sharing

Join the event

National Statistical Office
Government of India