

1 <http://cwc.gov.in/organogram>

[cwc Organogram](#)  (201.33KB)

WATER INFO





<http://cwc.gov.in/water-info>

Water Info

1. [Water in Indian Constitution](#)
2. [World - Land and Water Resources at a glance](#)
3. [India - Land and Water Resources at a glance](#)
4. [India - Water resources potential of major river basins](#)
5. [Plan wise Outlays and Cumulative Growth in Creation of Irrigation Potential \(Major & Medium Projects\)](#)
6. [National Register of Large Dams](#)

Water in Indian Constitution

2 <http://cwc.gov.in/get-hydrological-data>

- The request (in [Hydrological Data Request Form](#)  (725.54KB) and "[Secrecy Undertakings](#)"  (496.69KB)) for release of Hydrological Data may be addressed to the concerned field Chief Engineer of Central Water Commission. ([official addresses of field formations of Central Water Commission](#))  (787.60KB) A brief about the methodology, purpose, geographical study area and duration of the concerned work/study should be provided along with the Data Request Form.
 - The hydrological data may be released by the concerned [Chief Engineer](#)  (787.60KB) of Central Water Commission to the Central/State Government Departments/ Organizations, Academic Institutions and Research Organizations of India for use for specific purpose after ascertaining its legitimacy/justification.
-

- After examination as above, the Central/State Government Departments/ Organizations, Academic Institutions and Research Organizations of India would be informed about the postal/media charges, if any, to be paid by them by the concerned field formation of Central Water Commission(under intimation to Member (RM) , CWC alongwith copy of data request letter).

Hydro-Meteorological Data Dissemination Policy (2018)  (6.59MB)

3 <http://cwc.gov.in/glacial-lakeswater-bodies-himalayan-region-2>

Report on Monitoring of Glacial Lakes & Water Bodies in the Himalayan Region of Indian River Basins

Year	Annual Report	Monthly Reports
2019		June July August September
2018	View	June July August September October
2017	View	June July August September October
2016	View	July August September October

Special Reports

Year of Publication	Title
2015	Lake Outburst Flood (GLOF) study of South Lhonak Lake in Sikkim
2015	Advisory Sheet Glacial Lake Outburst Flood South Lhonak System in Teesta River Basin












Year of Publication	Title
2011	Inventory and Monitoring of Glacial Lakes/Water Bodies in the Himalayan Region of Indian River Basins Report
2009	<u>Inventory of Glacial Lakes/Water bodies in Himalayan region</u>

4. <http://cwc.gov.in/information-kids>















Frequently Asked Questions

1. What is water?
 2. How much water is on earth?
 3. Why is ocean salty?
 4. What is Hydrological cycle or water cycle?
 5. What is water pollution?
 6. What are effects of water pollution?
 7. What is water conservation?
 8. How can we conserve water?
 9. What is a dam?
 10. Why do we need dams?
 11. What are type of dams?
 12. What is hydropower?
 13. How is hydroelectric power produced?
 14. What are floods?
 15. What is a drought?
5. <http://cwc.gov.in/national-register-large-dams>
6. <http://cwc.gov.in/project-hydrology>

Sr. No	Document
I	Regional Flood Estimation Report

Sr. No	Regional Flood Estimation Reports
1	Betwa subzone 1(c)  (4.25MB)
2	Chambal subzone 1(b)  (4.53MB)
3	East Coast subzone 4(a), (b) & (c)  (5.88MB)
4	Indravati subzone 3(g)  (3.60MB)
5	Kaveri Basin subzone 3(i)  (3.09MB)
6	Krishna & Pennar subzone 3(h)  (4.84MB)
7	Lower Ganga Plains subzone 1(g)  (2.75MB)
8	Lower Godavari subzone 3(f)  (2.54MB)
9	Lower Narmada & Tapi subzone 3(b)  (4.65MB)
10	Luni subzone 1(a)  (8.96MB)
11	Mahanadi subzone 3 (d)  (4.93MB)

Sr. No	Document
12	Mahi & Sabermati subzone 3(a)  (4.50MB)
13	Middle Ganga Plains subzone 1(f)  (4.91MB)
14	North Brahmaputra subzone 2 (a)  (5.63MB)
15	Sone subzone 1(d)  (4.45MB)
16	South Brahmaputra subzone 2 (b)  (5.40MB)
17	Upper Godavari subzone 3(e)  (4.48MB)
18	Upper Indo-Ganga Plains subzone 1(e)  (3.91MB)
19	Upper Narmada & Tapi subzone 3(c)  (4.91MB)
20	West Coast Region subzone 5(a) & (b)  (4.19MB)
21	Western Himalayas zone 7  (4.06MB)
22	Estimation of Design Flood Peak  (3.11MB)

Sr. No	Document
II	PMP Atlases
1.	<div>Godavari River Basin</div> <div> <div>Volume I - Main Report  (15.74MB)</div> <div>Volume II - Maps & Tables  (162.04MB)</div> </div>
2.	<div>Brahmaputra River Basin</div> <div> <div>Volume I - Main Report  (13.83MB)</div> <div>Volume II - Maps & Tables  (116.45MB)</div> </div>
3.	<div>Narmada, Tapi, Sabarmati, and Luni River Systems and Rivers of Saurashtra and Kutch Regions including Mahi</div> <div> <div>Volume I - Main Report  (113.98MB)</div> <div>Volume II - Maps & Tables  (19.20MB)</div> </div>
4.	<div>Mahanadi and Adjoining River Basins</div> <div> <div>Volume I - Main Report  (14.12MB)</div> <div>Volume II - Maps & Tables  (92.10MB)</div> </div>
5.	<div>West Flowing Rivers of Western Ghats</div> <div> <div>Volume I - Main Report  (15.32MB)</div> <div>Volume II - Maps & Tables  (90.07MB)</div> </div>
6.	<div>Ganga River Basin Including Yamuna</div> <div> <div>Volume I - Main Report  (36.98MB)</div> <div>Volume II - Maps & Tables  (144.98MB)</div> </div>
7.	<div>Cauvery and Other East Flowing River Basins</div> <div> <div>Volume I - Main Report  (15.11MB)</div> <div>Volume II - Maps & Tables  (102.05MB)</div> </div>

Sr. No	Document
III	Manuals/ Guidelines
	Manual on estimation of Design Flood
IV	Publications
NIL	
V	Projects
NIL	





<http://cwc.gov.in/reservoir-storage>

The live storage status of 120 reservoirs in the country .

<http://cwc.gov.in/updation-live-storage-capacity>


[Compiled information on live storage capacity available for Updation](#)  (497.42KB)

<http://cwc.gov.in/water-quality-inforamtion>

S.No	Document
1	Water Quality Activities in Central Water Commission  (13.96MB)
2	Classification of Irrigation Water  (28.62KB)
3	Tolerance and Classification of Water  (95.93KB)
4	Uniform Water quality Monitoring Protocol 2005  (416.26KB)
5	Draft Guidelines on Water Quality Monitoring 2017
6	Status of Water Quality in River Basins of India

ACTIVITIES

<http://cwc.gov.in/aibp-projects>

- Link to AIBP-Proposal Monitoring System Portal
- Status of AIBP Projects  (454.17KB)

.....

<http://cwc.gov.in/capacity-building>

Capacity Building

1. **Training Directorate**
2. **The broad activities of NWA PUNE**

<http://cwc.gov.in/core-activities>





Major Activities of CWC

<http://cwc.gov.in/dispute-resolution>

Constitutional Provisions and Central Water Laws (109.31KB)

- [Legal Instruments on Rivers in India Vol I](#)  (16.15MB)
 - [Inter-State River Water Disputes Act, 1956](#)  (1.20MB)
-


Agreements on inter-State rivers

The list of such agreements for Ganga, Indus and Brahmaputra basins is given at [Annex-I](#)  (228.56KB) and in respect of other basins is given at [Annex-II](#)  (334.16KB). Details of these agreements are available at “Legal Instruments on Rivers in India Vol III’ [Part 1](#)  (4.36MB) and [Part 2](#)  (4.89MB) .

Awards of inter-State Water Disputes Tribunals (189.20KB)

- [Legal Instruments on Rivers in India Vol II](#)  (2.41MB)
-

River Water Disputes under adjudication

The following inter-state river water disputes referred under Inter State River Water Disputes (ISRWD) Act, 1956 to the Tribunals for adjudication are yet to be settled. Their details and present status are as under [River Water Disputes under adjudication](#)  (188.46KB)

- Legal Instruments on Rivers in India Vol II
-

<http://cwc.gov.in/flood-forecasting-hydrological>



- Link to Flood Forecast Portal
 - Link to India WRIS-Flood Forecasting
-

<http://cwc.gov.in/fm-projects>

Status of Implementation of FMP During XI Plan

- Outlay during XI Plan = Rs. 8000 crore
 - Projects Approved = 420 nos
 - Central assistance released during XI Plan = Rs. 3566.00 crore (including Rs. 89.79 crore for spilled over works of X Plan).
-



Status of Implementation of FMP During XII Plan

- Outlay during XII Plan = Rs. 10,000 crore
 - New Projects Approved = 97 nos. (In 2 meetings of IMC-FMP held on 19.12.2013 and 03.03.2014)
 - Central assistance released During XII Plan for ongoing and new works = Rs. 981.39 crore (as on 21.12.2015)
 - [Abstract status of Appraisal of Flood Management Project Proposals](#)  (248.53KB)
 - [State/UT wise details of Flood Management Project Proposals](#)  (919.14KB)
-


Flood Management and Border Areas Programme (FMBAP)






<http://cwc.gov.in/fparp>

Farmers Participatory Action Research Programme(FPARP I)




- [Background Note On FPARP](#)  (24.91KB)
 - [Order constituting the Sub Committee on "More Crop and Income per Drop of Water".](#)  (24.91KB)
 - [Report of the Sub Committee on "More Crop and Income per Drop of Water"](#)  (355.05KB)
 - Order Constituting Project Steering Committee.
 - Minutes of Project Steering Committee.
 - Order constituting Project Implementation Team.
 - [Guidelines to operate FPARP.](#)  (26.85KB)
 - [Details of the Institute wise proposals being monitored by Central Ground Water Board \(CGWB\).](#)  (130.67KB)
 - [Details of Institute Wise Proposals Being Monitored by Central Water Commission \(CWC\).](#)  (114.53KB)
 - [Institute wise progress of the FPARP.](#)  (14.90KB)
-

Farmers Participatory Action Research Programme(FPARP II)

- [Constitution of Project Implementation Team \(PIT\) for implementation of 2nd phase of Farmers Participatory Action Research Programme \(FPARP2\)](#)  (4.81MB)
-

- [Expansion of Farmer's Participatory Action Research Programme \(FPARP\) for 2nd Phase](#)  (24.93KB)
 - [List of Institute for inviting proposals for 2nd Phase of FPARA](#)  (32.82KB)
 - [Annexure](#)  (420.54KB)
 - [Extension of date for submission of proposals and guidelines](#)  (18.33KB)
 - [Guidelines to operate the 2nd phase of Participatory Action Research Programme \(FPARP\)](#)  (92.98KB)
-

<http://cwc.gov.in/hydro-meteorological-observation>

- Hydro-Meteorological Observation  (197.22KB)
 - Data Dissemination Policy  (131.02KB)
 - GUI based (WRIS) HO Data (Non-classified) in the country  (189.51KB)
-

GUI based (WRIS) HO Data (Non-classified) in the country

<http://cwc.gov.in/monitoring>

Monitoring Directorates

RRR Scheme:

[Read more about Monitoring](#)  (267.01KB)

External Assistance for Development of Water Resources

<http://cwc.gov.in/project-appraisal>

Project Appraisal

Relevant Guidelines  (3.36MB)



1. Guidelines for preparation of Detailed Project Reports of Irrigation and Multipurpose Projects, 2010
 2. Guidelines for Submission, Appraisal and Clearance of Irrigation and Multipurpose Projects, 2010 file size (120 KB)
- The list of projects accepted by the Advisory Committee of MoWR,RD&GR  (1.64MB)
 - Minutes of the TAC meetings
 - Status of appraisal of Major Irrigation and Multipurpose Projects as on 21.03.2016  (263.81KB)
 - Status of appraisal of Medium Irrigation Projects as on 21.03.2016  (37.82KB)
 - Status of appraisal of External Assistance Projects as on 21.03.2016  (225.48KB)
 - Status of appraisal of National Projects as on 21.03.2016  (94.61KB)
 - Projects Appraisal Management System (PAMS)
-

RECENT INITIATIVES

<http://cwc.gov.in/drip>

DRIP - Dam Rehabilitation & Improvement Project

Know More  (26.72KB)

- General Procurement Notice for DRIP  (10.35KB)
 - Environmental and Social Management Framework (Executive Summary)  (108.01KB)
 - Environmental and Social Management Framework (Full Report)  (8.12MB)
-

- Request for Expression of Interest for hiring consultancy firm for Project Management of DRIP  (13.93KB)
 - National Competitive Bidding for supply of Goods/Equipment.  (179.42KB)
 - Procurement of Goods Under National Shopping Procedures.
 - National Competitive Bidding for Supply of Computers.  (2.60MB)
 - National Competitive Bidding Civil Works  (251.80KB)
 - Procurement of Civil Works Under National Shopping Procedures
 - Project Agreements  (1.30MB)
 - Procurement Manual  (688.16KB)
 - FM Manual for DRIP  (1.16MB)
 - Technical Specification of KUNWAR Chain Sager Project of MP Under DRIP  (102.88MB)
 - Bid Document of Road Work of Kunwar Chain Sagar  (35.11MB)
 - 1st TC Meeting minutes
 - 2nd TC Meeting minutes
 - 3rd TC Meeting minutes
 - 4th TC Meeting minutes
 - 5th TC Meeting minutes
 - World Bank Review Mission - Aide Memoire
-






<http://cwc.gov.in/glacial-lake-outburst-floods-glof>


Glacial Lake Outburst Floods (GLOF)


- Inventory of Glacial Lakes/Water bodies in Himalayan region  (114.04KB)
-


- Inventory and Monitoring of Glacial Lakes/Water Bodies in the Himalayan Region of Indian River Basins Report (Click here to download).  (3.42MB)
-


- Monitoring of Glacial Lakes/Water bodies in Himalayan region  (112.53KB)
-


- Monitoring of Glacial Lakes & Water Bodies in the Himalayan Region of Indian River Basins in 2015.  (3.42MB)
 - Monitoring of Glacial Lakes & Water Bodies in the Himalayan Region of Indian River Basins in 2014.  (3.47MB)
 - Monitoring of Glacial Lakes & Water Bodies in the Himalayan Region of Indian River Basins in 2013.  (3.37MB)
 - Monitoring of Glacial Lakes & Water Bodies in the Himalayan Region of Indian River Basins in 2012.  (3.02MB)
 - Monitoring of Glacial Lakes & Water Bodies in the Himalayan Region of Indian River Basins in 2011.  (2.03MB)
-


- Lake Outburst Flood (GLOF) study of South Lhonak Lake in Sikkim  (331.22KB)
-



 (331.22KB)

 (331.22KB)

 (331.22KB)

 (331.22KB)

 (331.22KB)

-  (331.22KB) Advisory Sheet Glacial Lake Outburst Flood South Lhonak System in Teesta River Basin (Click here to download).  (1.36MB)
-

<http://cwc.gov.in/water-resources-information-system-wris>


Based on the requirements and data availability, the India-WRIS Web-GIS has 12 major info systems, 36 sub info systems including 95 layers, classified under 5 major groups :

- 1) Watershed Atlas
- 2) Administrative Layers
- 3) Water Resources Projects
- 4) Thematic Layers
- 5) Environmental Data

- [WRIS Website](#)
 - [Surface Water Quality Sub-InfoSystem](#)
 - [Ground water Quality Sub-InfoSystem](#)
 - [HO Sub-InfoSystem](#)
 - [Reservoir Module](#)
 - [Telemetry Module](#)
 - [Snow Cover/Glacier Sub-InfoSystem](#)
-

<http://cwc.gov.in/national-hydrology-project-nhp>

There are a total of 49 Implementing Agencies (IAs) including eight central agencies, 39 state-level agencies and two River Basin Organizations (RBO) in National Hydrology Project. Central Water Commission is one of the implementing agency under National Hydrology Project and it has to play a crucial role of central technical coordination agency in NHP. Central water Commission has been allocated approx. Rs275 crore in National Hydrology Project for carrying out the various activities. Member, River Management, CWC is the coordinator officer & Chief Engineer, Planning & Development is the nodal officer for NHP on behalf of CWC.

The brief description of proposed activities of Central Water Commission under NHP is summarized [activities of Central Water Commission under NHP](#)  (112.74KB)

For more details visit website [Click Here](#)

<http://cwc.gov.in/river-basin-planning>

River Basin Planning

Central water Commission has divided the country into 20 rivers basins comprising 12 major and 8 composite river basins.

Integrated Water Resources Management (IWRM)

Preparation of IWRM Plan for Brahmani-Baitarani Basin under Indo-Australia Joint Cooperation Programme

Proposed IWRM Studies

There is a proposal to carry out the work of preparation of IWRM plans of 10 more river basins/sub-basins in collaboration with IIT/ CSIRO, Australia.












<http://cwc.gov.in/water-resource-estimation>










- Reassessment Of Water Availability In India-Main Report  (7.31MB)
 - Reassessment Of Water Availability In India-Volume-I  (14.75MB)
 - Reassessment Of Water Availability In India-Volume-II  (18.31MB)
-

PUBLICATIONS

<http://cwc.gov.in/reports-published-cwc>

Sl. No.	Name of Publication	View Downloads
1	Annual Reports (English)	
a)	Annual Report 2016-17	Download  (12.32MB)
b)	Annual Report 2015-16	Download  (5.66MB)
c)	Annual Report 2014-15	Download  (3.43MB)
d)	Annual Report 2013-14	Download  (5.91MB)
e)	Annual Report 2012-13	Download  (2.84MB)
f)	Annual Report 2011-12	Download  (3.32MB)

Sl. No.	Name of Publication	View Downloads
g)	Annual Report 2010-11	Download  (2.57MB)
h)	Annual Report 2009-10	Download  (1.37MB)
i)	Annual Report 2008-09	Download  (1.60MB)
j)	Annual Report 2007-08	Download  (2.64MB)
h)	Annual Report 2006-07	Download  (1.03MB)
i)	Annual Report 2005-06	Download  (928.94KB)
j)	Annual Report 2004-05	Download  (959.76KB)
k)	Annual Report 2003-04	Download  (1.02MB)
2	Annual Reports (Hindi)	
a)	Annual Report 2008-09	Download  (579.23KB)
b)	Annual Report 2007-08	Download  (1006.87KB)
c)	Annual Report 2006-07	Download  (1.24MB)
d)	Annual Report 2005-06	Download  (1.25MB)
3	Working Group Report 1980	Download  (52.35MB)

Sl. No.	Name of Publication	View Downloads
4	Flood Estimation Reports	Click here to View
5	Environmental Evaluation Studies Reports	Click here to View
6	Flood Forecasting and Warning Network Performance Appraisal Report (FFWNPAPR)	
a)	All India FF Appraisal Report 2003	Download  (66.87MB)
b)	All India FF Appraisal Report 2004	Download  (43.58MB)
c)	All India FF Appraisal Report 2005-07	Download  (7.89MB)
d)	All India FF Appraisal Report 2008	Download  (4.34MB)
e)	All India FF Appraisal Report 2009	Download  (4.12MB)
f)	All India FF Appraisal Report 2010	Download  (2.52MB)
g)	Final FFWNPAPR2011 for printing	Download  (1.99MB)
h)	Flood Situation in association with Hudhud Cyclone from 8-14 Oct 2014	Download  (71.33KB)
i)	Flood Forecasting in uncovered Himalayan and interstate inflow forecasting 11.09.2014	Download  (188.56KB)

<http://cwc.gov.in/publications>

PUBLICATION

Sl. No.	Publication	Link
1	List of Publications by CWC upto 2015	Download
2	Reports Published by CWC	Click here to view
3	Report of Tribunals & Orders of Supreme Court on Inter State Water Dispute	Click here to view
4	Guidelines and Guide-book Publications	Click here to view
5	Other Publications of CWC	Click here to view
6	TAC Meeting Minutes	Click here to view
7	Assessment of Water Resources at Basin Scale using Space Inputs (Godavari And Brahmani - Baitarani Basin) A Pilot Study By NRSC & CWC	Download
8	Departmental Terminology English-Hindi	Download
9	Hand Book for Flood Protection/ Anti Erosion & River Training Works	Download
10	Financial Aspects of Flood Control, Anti Sea Erosion and Drainage Projects	Download
11	Status of Trace and Toxic Material in Indian Rivers	Download
12	Departmental Examination For Engineering Officers Of Central Water Commission	Click here to view

Sl. No.	Publication	Link
13	Water and Related Statistics-2013	Download
14	Transfer policy of CWC applicable to group 'A'&'B' Officers of CWES cadre	Download
15	Transfer policy applicable to group 'B'&'C' Personnel of Ministerial Cadre of Subordinate Offices of CWC	Download
16	Transfer policy of CWC applicable to group C employees	Download
17	Hydro-Meteorological Data Dissemination Policy (2018)	Download
18	Recruitment rules of Central Water Engineering Services, 2013	Download
19	Hydrological Network Details of CWC	Download
20	Meteorological Network Details of CWC	Download
21	Closed Hydrological Network Details of CWC	Download
22	Water & Related Statistics 2015	Download
23	Application Guide For HYMOS	Download
24	Performa for Monitoring Report of Projects (In Brief)	Download
25	Civil List of CWES Gr A as on 01.01.2016	Download
26	Budget Estimate for the FY 2015-16 Plan & Non plan	Download

Sl. No.	Publication	Link
27	Record Retention Schedule 2014	Download
28	Financial Aspects Of Irrigation Projects In India - 2015	Download
29	Morphology of Indian Rivers	Click here to view
30	Handbook on Water & Related Information- June 2017 , Jan 2016 , Jan 2015 , Jan 2014 , Jan 2013	Download
31	Integrated Hydrological Data Book 2015 2016 2017	Download
32	AMBEDKAR'S Contribution To Water Resources Development	Download
33	Handbook For Hydrometeorological Observations	Download
34	Draft Guidelines For Water Audit & Water Conservation	Download
35	Standard Operating Procedure for Flood Forecasting by Central Water Commission	Download
36	Flood Forecasting Manual by Central Water Commission	Download
37	Hydro Meteorological Water Year Book	Click here to view
38	Manual for Gauge and Discharge Measurment	Download
39	Guidelines For Planning And Design Of Piped Irrigation Network	Download

Sl. No.	Publication	Link
40	Guidelines for Maintaining Longitudinal Connectivity through DAMS	Download
41	Draft Report On Water Quality Hotspots In Rivers Of India Other Than Ganga, Indus & Brahmaputra Basin	Download
42	Reassessment Of Water Availability In India-Main Report	Download
43	Reassessment Of Water Availability In India-Volume-I	Download
44	Reassessment Of Water Availability In India-Volume-II	Download
45	Report on Salination of Land in Coastal Areas of India	Download
46	Status of Trace and Toxic Metals in Indian Rivers (2018)	Download
47	CWC Training Policy (2017)	Download
48	Summary Report On Water Use Efficiency Studies for 35 Irrigation Projects (2016)	Download
49	Final Report On Water Use Efficiency Studies for Godavari Delta System Project	Download
50	Flood Damage Statistics (Statewise and for the Country as a whole) during 1953 to 2016	Download

1	Minutes of Meeting of National Committee on Seismic Design Parameter (NCSDP)	Click here to view
52	Minutes of Meeting of National Committee on Dam Safety(NCDS)	Click here to view
53	Powers available to CWC Officers by Internal Works Study Unit	
54	Minutes of Meeting of Cauvery Water Management Authority (CWMA)	Click here to view
55	Minutes of Meeting of Cauvery Water Regulation Committee (CWRC)	Click here to view
56	Documents of Hydrology Project	
57	FAQ's of Presentation on "INSTALLATION OF AUTOMATIC GATES (PATENTED) IS THE MOST ECONOMIC SOLUTION FOR RAISING THE STORAGE CAPACITY OF EXISTING DAMS AND RESOLVING WATER CRISIS"	Download
58	Report on Comprehensive Flood Management in India	Download
59	Report on Environmental Evaluation Study of Salandi Water Resources Development Project on Baitarani River (October-2010)	
60	Integrated Hydrological Data Book 2018	Download
61	Ganga River Basin Model and WIS Report and Documentation	Download
62	Ganga River Basin Assessment Report	Download

63	Report of Pilot Census of MMI Projects of CWC	Click here to view
64	National Register of Large Dams (NRLD)	Click here to view
65	Compilation of Status of Ongoing Major and Medium Projects	Download
66	Flood Damage Statistics (Statewise and for the Country as a whole) during 1953 to 2017	Download
67	Major and medium Irrigation Projects In India (Completed)	Download
68	Report of the Working Group on Water Resources for the XI Five Year Plan (2007-2012)	Download
69	Report of the Working Group on Major & Medium Irrigation and Command Area Development for the XII Five Year Plan (2012-2017)	Download
70	Water and Related Statistics- 2019	Download
71	Effect of Time and Temperature on DO Levels in River Water-2019	Download

Grievance Officer <http://cwc.gov.in/grievance-officer>

Contact Grievance Officer

Shri Ashis Banerjee,

Secretary, CWC & Grievance Officer

Third Floor(South), Sewa Bhavan,

RK Puram, Sector-1

New Delhi 110 066

Fax No. 011-2619 5516

Email: grievance-cwc[at]nic[dot]in

Lodge your Grievance

Click the link to navigate to [Lodge your Grievance here](#)

<http://cwc.gov.in/media-cell>

Media Cell

- [CWC on Facebook](#)
- [CWC on Twitter](#)
- [CWC on Youtube](#)
- [CWC on LinkedIn](#)
- [CWC on Instagram](#)

<http://cwc.gov.in/online-museum>

Sl. No.RepositoryLink1

1Chairman of Central Water Commission

[Click here to view](#)2

2Ambedkar's Contribution for Water development Resources

[Download](#)3

3Hirakud : Its Background and Performance

[Download](#)4

4Important Dams of India

[Click here to view](#)5

5Jawahar Lal Nehru and Water Resources Development (Some of his speeches: A Compilation), 1989.

[Download](#)


PHOTOGALLERY


<http://cwc.gov.in/photo-gallery>

RTI

<http://cwc.gov.in/rti>

Information on CWC in compliance of RTI Act' 2005

1. [The particulars of Central Water Commission , its functions and duties;](#)
2. [The Powers and duties of officers and employees of Central Water Commission;](#)
3. [The procedures followed in the decision making process;](#)
4. [The norms set by Central Water Commission for the discharge of its functions;](#)
5. [The rules, regulations, instructions, manuals and records held by Central Water Commission for discharging its functions;](#)
6. [A statement of the categories of documents that are held by Central Water Commission or under its control;](#)
7. The particulars of arrangement / members of the public in relation to the formulation of its policy or implementation thereof; [**Not Applicable**]
8. [A statement of the boards, councils, committees and other bodies consisting of two or more persons constituted as its part;](#)
9. [A directory of its officers and employees;](#)
10. [The monthly remuneration received by each of its officers and employees, including the system of compensation as provided in its regulations;](#)
11. [The budget allocated to each of its agency. indicating particulars of all plans, proposed expenditures and reports on disbursements made;](#)  (21.47KB)
12. The manner of execution of subsidy programs , including the amounts allocated and the details of beneficiaries of such programmes [**Not Applicable**]
13. Particulars of concessions, permits or authorisations granted by it [**Not Applicable**]
14. [Details in respect of the information, available to or held by it, reduced in an electronic form;](#)

15. [The particulars of facilities available to citizens for obtaining information;](#)
16. [The names, designations, and other particulars of the Public Information Officers;](#)
17. Such other information as may be prescribed. (Frequently Asked Materials)
18. [Internal guide-lines for forwarding applications of officers of CWC for deputation to other Departments/Organizations](#)
19. [Property return](#)
20. [Suo moto disclosure on official tour of officers of the rank joint secretary and above.](#)
21. [List of RTI Files Opened and Closed During 2011-12](#)  (3.58MB)

<http://cwc.gov.in/standard-operating-procedure-flood-forecasting-april-2019>

standard-operating-procedure-flood-forecasting

<http://cwc.gov.in/#>

Forms & Proformas

Reassessment of water availability in India using space inputs (2019).Link-

<http://cwc.gov.in/water-resource-estimation>