

दिनांक 13 जुलाई 1996 को निम्नलिखित समाचार पत्र में प्रकाशित मानसून/ बाढ़ सम्बन्धी समाचार

Hindustan Times (Delhi)

नवभारत टाइम्स (दिल्ली)

✓ The Tribune (Chandigarh)

The Hindu (Chennai)

The Assam Tribune (Guwahati)

The Times of India (Mumbai)

The Telegraph (Kolkata)

हिन्दुस्तान (पटना)

The Deccan Herald (Bengluru)

The Deccan Chronical (Hyderabad)

Central Chronical (Bhopal)

The Tribune — 13 July

Showers in city; traffic jams in some areas

NEW DELHI, JULY 12

Delhi witnessed light rains early morning which led to traffic jams in several parts of the Capital.

Despite 1.6 mm rainfall recorded between 6.30 am and 8.30 am, the minimum temperature settled at 28.8 degree Celsius, a notch above normal, said a MeT department official.

The humidity, however, shot up and was recorded at 92 per cent at 8.30 am, he said.

Light rains were recorded by many stations, including Lodhi Road, Ridge, Ayanagar, Hindon among others.

The day ahead is forecast to be generally cloudy with light rain or thundershower likely to occur in different parts of the city. The maximum temperature is expected to hover around 34 degree Celsius.

Traffic Police said heavy traffic was witnessed in many parts of the city as rain caused delays.

No waterlogging was reported although heavy traffic and jams were reported in several parts of the city, including the



IT'S RAINING FUN FOR SOME: A young couple seem to be enjoying the rain at Connaught Place in New Delhi on Tuesday. TRIBUNE PHOTO: MANAS RANJAN BHUI

stretches between Malkaganj to Clock Tower, Laxmi Nagar to ITO on Vikas

Margh, Dhaulakuan, Azadpur to Prembari, Ashok Vihar T Point and

some other major arteries in the city, said a Traffic Police official. — PTI



RAIN FURY: Passengers being rescued after a jeep fell into a river in Betul, MP. Flood and rains claimed 22 lives in the state so far. PTI

दिनांक !3.5.1966 को निम्नलिखित समाचार पत्र में प्रकाशित मानसून/ बाढ़ सम्बन्धी समाचार

Hindustan Times (Delhi)
भारत टाइम्स (दिल्ली)
The Tribune (Chandigarh)
The Hindu (Chennai)

The Assam Tribune (Guwahati)
The Times of India (Mumbai)
The Telegraph (Kolkata)
हिन्दुस्तान (पटना)


The Deccan Herald (Bengluru)
The Deccan Chronical (Hyderabad)
Central Chronical (Bhopal)

बाढ़ और बारिश का डबल सितम

भारी बारिश से एमपी में 7 और महाराष्ट्र में 8 की मौत

PTI

PTI



भोपाल में भद भदा बांध के तीन गेट खोलने से शहर में पानी भर गया।

■ एनबीटी/एजेंसियां, नई दिल्ली

देश के कई हिस्सों में मॉनसून टॉप गियर में चला गया है। मध्य प्रदेश, उत्तराखंड, महाराष्ट्र, असम, गुजरात और राजस्थान में बाढ़ जैसे हालात पैदा हो गए हैं। सोमवार रात इंदौर में सिर्फ दो किमी के एरिया में ऐसी भारी बारिश हुई जैसे बादल फट गया हो। भारी बारिश से सोमवार को मध्य प्रदेश में 7, महाराष्ट्र में 8 और राजस्थान में 2 लोगों की मौत हो गई। मध्य प्रदेश में बेतवा व नर्मदा और महाराष्ट्र में गोदावरी नदी खतरे के निशान पर पहुंच रही हैं। नदियों

में उफान के चलते कई रास्ते और कई हाईवे बंद हैं। मालवा में हो रही बारिश से एमपी-राजस्थान बॉर्डर पर बाढ़ जैसे हालात हैं। मौसम विभाग का कहना है कि अगले 48 घंटों में मॉनसून पश्चिमी राजस्थान और गुजरात के कुछ हिस्सों में पहुंचने के साथ ही समूचे देश को अपनी जद में ले लेगा। वहीं एमपी के शिक्षा मंत्री विजय शाह को भोपाल स्थित सरकारी बंगले में करंट लग गया। उनके बंगले की छत बारिश के कारण टपक रही थी। सीलन भरी एक दीवार ने ही शाह को एक झटका मार दिया। उन्हें अस्पताल में भर्ती कराया गया

इलाहाबाद में गंगा से सटे इलाकों में बाढ़ से घरों में घुसा पानी।

है। वहीं भोपाल की एक झील भी बारिश से लबालब है।

उफान पर गोदावरी

महाराष्ट्र के नासिक, कोल्हापुर और नंदुरबार जिलों में पिछले तीन दिनों से भारी बारिश हो रही है। नासिक में गोदावरी नदी पूरे उफान पर है। नदी किनारे बने कई मंदिर बाढ़ में डूब गए हैं। सतारा के कोयना नदी पर बना संगमनगर पुल पानी में डूब चुका है, जिसकी वजह से 35 गांवों का संपर्क राज्य के दूसरे हिस्सों से टूट गया है।

केदारनाथ के लिए हेलीकॉप्टर सर्विस बाधित

भारी बारिश और खराब मौसम के मद्देनजर उत्तराखंड में केदारनाथ की यात्रा के लिए हेलीकॉप्टर सेवा बाधित हो गई है। अब हेलीकॉप्टर सेवाएं सितंबर में केदारनाथ यात्रा का दूसरा चरण शुरू होने के साथ बहाल होंगी।

बिहार के अधिकांश हिस्सों में मंगलवार को आंशिक बदली छाई रही। मौसम विभाग ने अगले 24 घंटे के दौरान राज्य के करीब सभी हिस्सों में बादल छाए रहने और हल्की बारिश होने के आसार जताए हैं।

मॉनसून
Meter



महाराष्ट्र में भारी बारिश ने आठ लोगों की जान ले ली। खासकर ठाणे, नासिक, अहमदनगर, रायगढ़ जिलों में तेज बरसात हुई।

यूपी में पूर्वोत्तर के ज्यादातर इलाकों और वेस्टर्न यूपी में कुछ जगहों पर हल्की से तेज बारिश दर्ज की गई।

असम में सोमवार से बारिश नहीं हुई है, इसलिए बाढ़ प्रभावित लखीमपुर, गोसावाट, मोरीगांव और जोरहाट में कुछ राहत है।



Hindustan Times (Delhi)
नवभारत टाइम्स (दिल्ली)
The Tribune (Chandigarh)
The Hindu (Chennai)

The Assam Tribune (Guwahati)
The Times of India (Mumbai)
The Telegraph (Kolkata)
हिन्दुस्तान (पटना)

The Deccan Herald (Bengluru)
The Deccan Chronical (Hyderabad)
Central Chronical (Bhopal)

H.T. 13 July RAIN BLUES

Delhi drenched in monsoon rain, heavy showers over next 2 days

RAINY RELIEF The maximum temperature to stay between 31 and 35 degrees Celsius

HT Correspondent

htreporters@hindustantimes.com

NEW DELHI: Heavy rain in several parts of the city on Monday night and Tuesday spelt relief from the muggy weather but brought traffic to a standstill during the day.

South and west Delhi received heavy rain overnight with Ayanagar receiving 61.4 mm of rainfall till Monday evening and Najafgarh receiving 42 mm. At the Ridge, the rain gauges received 43.8 mm of rain.

According to the weatherman, more heavy rain is expected on Thursday and Friday.

On Tuesday, the maximum temperature was recorded at 35 degrees Celsius, a degree below normal, while the minimum was 28.8 degrees Celsius, a degree above normal. Humidity was between 92% and 63%.

On Wednesday, the maximum and minimum temperatures are expected to be 35 degrees Celsius and 29 degrees Celsius, respectively. Light rain and thunder-showers are expected.

In the coming six days, the maximum temperature will be in the range of 31 degrees Celsius and 35 degrees Celsius.

Delhi has, so far, seen below normal rains and a deficit of 30%.

The city should have received 130.4 mm of rain so far but has received only 90.8 mm.

Of eight areas in Delhi that the IMD has looked at, only north Delhi has received surplus rains so far. East Delhi has a deficit of 98% while northeast Delhi has a deficit of 82%. In northwest Delhi, the deficit is 59%.

According to IMD officials, the situation should improve in the coming weeks. Delhi is expected to end up with surplus rains when the monsoon season ends in September.

IMD's long-range monsoon forecast says that northwest region of India, of which Delhi is a part, will be above normal rain this monsoon season. The past two years brought deficient monsoon.

IMD'S LONG-RANGE MONSOON FORECAST SAYS THAT NORTHWEST REGION OF INDIA WILL GET ABOVE NORMAL RAINS THIS YEAR



India Meteorological Department officials say Delhi is expected to end up with surplus rain when the monsoon season ends in September.

ARUN SHARMA/HT PHOTO

WHERE TO FIND HELP

Facing a waterlogging problem? You can report the matter at the following helpline numbers

North MCD:
1266, 011-23220010

East MCD: 155303
Delhi Govt: 1077

South MCD:
1266, 011-23220006

For traffic snarls and info regarding vehicle breakdown follow Delhi Traffic police @dtptraffic on twitter

To file complaints regarding traffic snarls or breakdown call: 011-25844444

Rain halts traffic for hours on waterlogged roads, 7 flights delayed and 11 diverted

HT Correspondent

htreporters@hindustantimes.com

NEW DELHI: Showers on Tuesday spilled problems for daily commuters with waterlogging and traffic jams reported from across the city. The rain also led to delay and diversion of multiple flights.

According to airport officials, 11 flights were diverted, and seven delayed. Early morning traffic jams and waterlogging caught passengers off guard, many of them reaching late, and in some cases, even missing flights.

The civic bodies blamed each other for the problem. The municipal corporations said that while all waterlogging points belonged to the public works department (PWD), the latter said corporations were playing politics.

"All major waterlogging point are cleared within an hour of rain. The PWD has enough water pumps to ensure there is no waterlogging. Also, as compared to last year, we have received fewer complaints of



A man tries to cross a waterlogged road in Mehrauli. Civic bodies blamed each other for the situation on Tuesday.

RAJ K RAJ/HT PHOTO

waterlogging," said Satyendar Jain, PWD minister.

The municipal corporations claim they are 100% ready for the monsoon with an action plan. The civic agency had previously said it had completed de-silting of drains a week in

advance and had introduced a helpline system to deal with waterlogging.

The corporation said it received 25 complaints, which were addressed within an hour.

"Year after year, the civic agencies claim to be ready but

all it takes is an hour's rain to wash away those claims. It took two hours to travel 15 km in the morning and the condition will remain the same in the evening," said Sanjay Yadav, a daily commuter.

Affected areas included Lajpat Nagar, Kalkaji, Malviya Nagar, Neb Sarai, Rohini, Mundka, Punjabi Bagh, Janakpuri, Vikas Puri, CR Park, Laxmi Nagar, Vikas Margh, Dhoola Kuan, and Azadpur among others.

Municipal corporations have 7,000 big and small drains approximately, which run over 2,900 km in the national capital. The corporations are responsible for de-silting and waterlogging in their areas.

"All major drains under our jurisdiction have already been de-silted. Although like previous years the PWD has once again failed to carry out its duties. We request the Delhi government to pull up the department and its officials and ensure that the work on drains is complete," said Parvesh Wahi, Standing Committee chairman, North MCD.

दिनांक 13.7.16 को निम्नलिखित समाचार पत्र में प्रकाशित मानसून/ बाढ़ सम्बन्धी समाचार

✓ Hindustan Times (Delhi)

नवभारत टाइम्स (दिल्ली)

The Tribune (Chandigarh)

The Hindu (Chennai)

The Assam Tribune (Guwahati)

The Times of India (Mumbai)

The Telegraph (Kolkata)


हिन्दुस्तान (पटना)

The Deccan Herald (Bengluru)

The Deccan Chronical (Hyderabad)

Central Chronical (Bhopal)

LITTLE RAIN, BIG MESS



■ Light rain brought Delhiites respite from the heat on Tuesday morning. The joy, however, was short-lived as flooded roads led to rush-hour traffic jams across the city. »P4 RAJ K RAJ / HT

दिनांक 12 जुलाई 1974 को निम्नलिखित समाचार पत्र में प्रकाशित मानसून/ बाढ़ सम्बन्धी समाचार

Hindustan Times (Delhi)
नवभारत टाइम्स (दिल्ली)
The Tribune (Chandigarh)
✓ The Hindu (Chennai)

The Assam Tribune (Guwahati)
The Times of India (Mumbai)
The Telegraph (Kolkata)
हिन्दुस्तान (पटना)

The Deccan Herald (Bengluru)
The Deccan Chronical (Hyderabad)
Central Chronical (Bhopal)

The Hindu - 12 July

Rain fury continues; Godavari in spate

Seven die in
M.P., four in
Maharashtra

NASHIK: Incessant monsoon rains wreaked havoc in several parts of the country on Monday, killing seven persons in Madhya Pradesh, four in Maharashtra and one in Assam.

The northern States, however, witnessed erratic monsoon activity with heavy rains lashing some parts of Rajasthan and Uttar Pradesh, Delhi getting light rainfall and Haryana and Punjab experiencing dry weather conditions.

Four persons were killed four others injured in a house collapse due to heavy rains in Pachora Bari village in Nandurbar district of North Maharashtra, which recorded 390 mm rainfall in the last 24 hours.

Train derails

Four coaches of Surat-Nandurbar passenger train derailed after soil beneath the tracks was washed away. Western Railway sources said today. No casualty has been reported in the mishap.

In Nashik district, pound-



DEEP TROUBLE: A view of the flooded Arjuna river in Rajapur, in the Konkan region of Maharashtra, on Monday. — PHOTO: PTI

ed by a continuous downpour for the last two days, a record 1,899 mm rainfall was recorded in the 24 hours ending 8 am on Monday. Water level in the Gangapur dam, the main source of drinking water for Nashik, rose to 47 per cent. Other reservoirs also recorded a substantial increase in water levels.

"While 22,000 cusecs of

water was released in the Godavari river, 9175 cusecs of water from Darna dam was released since Sunday," a release from Weather department said. Gates of the Palkhed left canal and of Godavari right and left canals were opened due. The Godavari river, which runs through Nashik, is in spate and flood waters have sub-

merged many temples on the river banks.

Pune dams fill up

Madhya Pradesh has reported seven more flood-related deaths since Sunday with the toll going up to 22. The government agencies have evacuated 7,000 people from flood-hit areas.

Heavy rains in and around

Pune over the last few days have raised the water level in the four dams that provide water to the city.

One person was swept away by flood waters in Assam's Morigaon district while the situation in five other affected districts remained 'critical'. About 1.35 lakh people have been hit by the floods. — PTI

दिनांक ... 12 July 2018 को निम्नलिखित समाचार पत्र में प्रकाशित मानसून/ बाढ़ सम्बन्धी समाचार

Hindustan Times (Delhi)

नवभारत टाइम्स (दिल्ली)

The Tribune (Chandigarh)

The Hindu (Chennai)

The Assam Tribune (Guwahati)

✓ The Times of India (Mumbai)

The Telegraph (Kolkata)

हिन्दुस्तान (पटना)

The Deccan Herald (Bengluru)

The Deccan Chronical (Hyderabad)

Central Chronical (Bhopal)


Heavy rain continues in state, cloudburst kills 6 in Nandurbar

TIMES NEWS NETWORK

Nashik/ Kolhapur/Aurangabad: A cloudburst killed six persons on Sunday evening in Pachorabari village of Nandurbar district, around 250 km from Nashik. The impact of the cloudburst was so severe it swept away 171 houses and an equal number of cattle in just a matter of minutes.

Two coaches of the Nandurbar-Surat passenger train were derailed after the soil under the railway track was washed away. Trains running on the route have been diverted till the track is repaired. Elsewhere in the state, the Panchganga river in Kolhapur was flowing close to crossing the danger mark when reports last came in. It's been raining heavily in the region since Saturday.

In Nashik, the Godavari



Two coaches of the Nandurbar-Surat passenger train were derailed after the soil under the railway track was washed away

river was still swollen on Monday, but water levels had reduced a little compared to Sunday, when the city saw its heaviest 24-hour July rainfall in a decade.

Two women and their children were among those swept away by the floods, Sunil Gadhe, sub-divisional officer, Nandurbar said. The

bodies of Indubai Prakash Vasave (25) Pralhad Vasave (6), Fuibai Bhaidas Vasave (52) and Ganesh Malkhand Pawar (12) have been recovered. Radhabai Malkhand Pawar (35) and her daughter Rinku Malkhand Pawar (7) have still not been found, officials said.

The cloudburst took place

around midnight on Sunday with 171 houses damaged (39 of them destroyed) and 173 cattle losing their lives. District guardian minister Girish Mahajan went to the spot 12 hours after the catastrophe to monitor rescue, relief and rehabilitation works. The state government has announced Rs 4 lakh for the relatives of those killed in the cloudburst.

Incessant rainfall continued in several parts of the state. Nashik city recorded 73mm rainfall from Sunday evening until Monday morning. Rain continued to lash Kolhapur on Monday, and the Panchganga river rose to dangerous levels. In Aurangabad, the deficit in rainfall was washed away in the last 24 hours as the city and many parts of the district received their best haul of 2016 over the weekend.

दिनांक 12.7.11 को निम्नलिखित समाचार पत्र में प्रकाशित मानसून/ बाढ़ सम्बन्धी समाचार

Hindustan Times (Delhi)

नवभारत टाइम्स (दिल्ली)

The Tribune (Chandigarh)

The Hindu (Chennai)

The Assam Tribune (Guwahati)

The Times of India (Mumbai)


The Telegraph (Kolkata)

हिन्दुस्तान (पटना)

The Deccan Herald (Bengluru)

✓ The Deccan Chronical (Hyderabad)

Central Chronical (Bhopal)



Godavari river in spate at Bhadrachalam bathing ghats on Monday.

— DC

Godavari nears 3rd caution

DC CORRESPONDENT
HYDERABAD, JULY 11

Thanks to incessant rains in Maharashtra, Chhattisgarh and Madhya Pradesh, the Godavari, Penganga and Pranahita rivers are in spate.

On Monday the water level in Godavari at Bhadrachalam crossed the second warning level of 48 feet. The water level at 5 pm was 51 feet with the third warning to be announced at 53 feet.

However, there have

been no major inflows in the projects on Krishna River.

Several villages in Khammam, Adilabad and Warangal have been cut off due to floods.

Pranahita and Penganga are flowing at danger levels and crops over 5,000 acre have been inundated. Traffic between Adilabad and Maharashtra has also been affected as the Penganga is flowing over bridges and roads.

The TS government has sounded high alert and

directed district collectors to be vigilant following heavy inflows into Godavari.

The IMD has forecast heavy to very heavy rainfall in TS and AP for the next two days.


Assistant meteorologist at IMD Hyderabad, Mr M. Narsimha Rao said, "Heavy to very heavy rainfall warning has been issued for the next three days in Telangana for districts like Adilabad, Nizamabad, Khammam, Warangal."

दिनांक 10/07/16 को निम्नलिखित समाचार पत्र में प्रकाशित मानसून/ बाढ़ सम्बन्धी समाचार

Hindustan Times (Delhi)
नवभारत टाइम्स (दिल्ली)
The Tribune (Chandigarh)
The Hindu (Chennai)

The Assam Tribune (Guwahati)
The Times of India (Mumbai)
The Telegraph (Kolkata)
हिन्दुस्तान (पटना)

The Deccan Herald (Bengluru)
The Deccan Chronical (Hyderabad)
Central Chronical (Bhopal)



Workers busy repairing the flood-hit portion of the railway bridge over Bhogdoi river, near Mariani on Sunday. – UB Photos

Flood relief operation intensified in Jorhat

CORRESPONDENT

JORHAT, July 10: To provide relief materials and medical service to the flood-hit people in the northwestern part of Jorhat, the district administration has intensified emergency measures across the affected areas and alerted the officials concerned to monitor the relief operation.

Officials of the district disaster

management cell said that they have opened a new relief camp today at Borbheti LP School and have sent food-stuff to flood-affected villagers of Namoni Gayangaon. The people of the flood-hit village are still taking shelter on the raised platforms on their own premises.

Meanwhile, a 35-member team of the National Disaster Response Force (NDRF) has

reached Jorhat to conduct rescue and relief operation in the flood-affected areas. Officials of the district disaster management cell said the team is fully equipped with boats and other necessary materials to carry out any kind of operation.

Besides providing relief materials, the district administration has also sent medical teams to the relief camps.

(See page 7)

Flood relief ... 10 July

(Contd from page 1)

Another team of veterinary officials also visited some flood-affected areas today.

Though a long portion of the north embankment of the Bhogdoi river was eroded by the rising waters two days ago, Water Resources Department officials and Army personnel today made considerable progress in carrying out protection works in the disaster-prone area.

News item/letter/article/editorial published on 12/7/16 in the

Hindustan Times ✓
Statesman
The Times of India (N.D.)
Indian Express
Tribune
Hindustan (Hindi)

Nav Bharat Times (Hindi)
Punjab Keshari (Hindi)
The Hindu
Rajasthan Patrika (Hindi)
Deccan Chronicle
Deccan Herald

M.P.Chronicle
Aaj (Hindi)
Indian Nation
Nai Duniya (Hindi)
The Times of India (A)
Blitz

and documented at Bhagirath(English) & Publicity Section, CWC.

3 RAIN CENTRES TO GIVE INFO ON RAINWATER HARVESTING

HT Correspondent

■ htreporters@hindustantimes.com

NEW DELHI: The national capital now has three rain centres where people can get all relevant information about rainwater harvesting.

Delhi water minister Kapil Mishra launched the three centres in RK Puram, Dwarka and Lajpat Nagar, on Tuesday.

The three centres were functioning informally for the past few weeks but were inaugurated on Tuesday.

The Delhi government was pushing for a more active policy on rainwater harvesting. All buildings constructed on an area of 500 metre squares or more are required to have rainwater harvesting facilities or are liable to pay a fine.

The last date for completion of construction is September 30.

"In order to arrest depletion of groundwater table, it has become necessary to adopt rainwater harvesting for recharge of groundwater. We will have a rain centre in each of the remaining revenue districts in the coming year," Mishra said.

The rain centres will provide detailed information to make it easy for households, housing societies and colonies to adopt rainwater harvesting. It will recommend the type of rainwater harvesting based on relevant factors such as soil type, land usage and runoff water quality.

"There will be hands-on technical help in design and sourcing, training local plumbers and masons, capacity building, local awareness programs for RWH and water audits. Finally, it will make and maintain the RWH database of the area," Mishra said.

Delhi's groundwater situation has worsened over the years with several areas, especially in rocky south Delhi where water is found at a depth of 250-300 feet.

**THE RAIN CENTRES WILL
PROVIDE DETAILED
INFORMATION TO MAKE
IT EASY FOR PEOPLE
TO ADOPT RAINWATER
HARVESTING**

News item/letter/article/editorial published on 12/7/16 in the

Hindustan Times

Statesman

The Times of India (N.D.)

Indian Express ✓

Tribune

Hindustan (Hindi)

Nav Bharat Times (Hindi)

Punjab Keshari (Hindi)

The Hindu

Rajasthan Patrika (Hindi)

Deccan Chronicle

Deccan Herald

M.P.Chronicle

Aaj (Hindi)

Indian Nation

Nai Duniya (Hindi)

The Times of India (A)

Blitz

and documented at Bhagirath(English) & Publicity Section, CWC.

—FIGURING THE CITY—

How green is my Delhi

■ Total forest and tree cover in Delhi: 299.77 sq km

■ In 2015, the national capital saw an increase of 8.96 per cent in its forest cover


■ Total forest cover in Delhi: 188.77 sq km

■ Of the total geographical area in Delhi — 1,483 sq km — area under forest cover: 12.73 per cent

■ Area under tree cover: 7.49 per cent

■ Maximum forest cover: Open forest that stood at 124.86 sq km and saw an increase of 1 per cent. These are forests with land that have tree canopy density of 10 per cent and more

■ Moderately dense forest in the capital: 57.15 sq km; saw an increase of 8 per cent



from 2013. These are forests with land that have tree canopy density of 40 per cent and more but less than 70 per cent

■ The least forest cover: Very dense forest that stood at just 6.94 sq km. These are forests with land that have tree canopy density of 70 per cent and above

Source :India State Forest Report, 2015 Compiled by KAUNAIN SHERIFF M

THE TIMES OF INDIA, NEW DELHI
WEDNESDAY, JULY 13, 2016

INDIA CITY

First spell of heavy rain slows city to crawl

Met Says Showers To Last For Next Few Days Waterlogging, accidents give drivers nightmares

TIMES NEWS NETWORK

New Delhi: Widespread rains finally made an appearance in Delhi, though several areas saw only light to moderate showers. The Safdarjung observatory recorded 1.4mm rainfall till 8.30pm on Tuesday, while southwest Delhi recorded the heaviest showers.

"We expect widespread showers over Delhi and other parts of the northwestern plains for the next few days. The axis of the monsoon trough is likely to shift close to the foothills of the Himalayas in the next 2-3 days. This usually indicated good rainfall over northwest India," said a Met official. "Conditions are also favourable for the advance of southwest monsoon into the remaining parts of north Arabian Sea, Kutch and west Rajasthan by Wednesday," the official added.

Tuesday saw the maximum temperature climb to 35 degrees Celsius, which was one degree below normal while the minimum was 28.8 degrees Celsius, one degree above normal. Ayanagar recorded the heaviest rainfall for the day till 5.30pm with 61.4mm, Najafgarh with 41mm, Ridge with 35mm and Pusa with 20mm.

The Met department has predicted a cloudy sky with light rain or drizzle on Wednesday and rain and thunderstorm with moderate rain on Thursday and Friday. On Sa-



Anindya Chattopadhyay

A good rainfall is predicted in North India

turday, the department is expecting a thunderstorm, while Sunday will see a cloudy sky with light rain or drizzle and a generally cloudy sky on Monday.

"Heavy to very heavy rain is likely at a few places over sub-Himalayan West Bengal

and Sikkim, at isolated places over Assam and Meghalaya, heavy at isolated places over Jammu and Kashmir, Himachal Pradesh, Uttarakhand, Haryana, Chandigarh, Delhi, Punjab, west Uttar Pradesh, Bihar and Jharkhand on July 14 and 15," said a Met official.

TIMES NEWS NETWORK

New Delhi: Showers on Tuesday evening caused waterlogging in many parts of the city. Jams were also reported in east and south Delhi due to breakdowns and accidents.

Even though the municipal corporations had claimed to have completed de-silting drains, waterlogging was severe in east and south Delhi. Areas like Mehrauli-Badarpur Road, Tigri, Moti Nagar chowk, Lado Sarai, Jahangirpuri, GTK Road, Nigambodh Ghat, Punjabi Bagh, Geeta Colony, Pandav Nagar, Anand Parbat and Mundka were submerged in ankle-deep water. However, the municipal control rooms claimed none of the areas were affected.

Residents complained that due to the multiplicity of civic agencies, there was no coordination and most of the drains were choked. "It's the people who have been suffering amid their blame game. When we complain to any civic agency, the usual answer is the area is not under their jurisdiction and they pass the buck to other agencies," said B M Bakshi, a south Delhi resident.

To this an official from the central municipal control room said, "We take action only when there are complaints of

waterlogging. We didn't get any on Tuesday evening. But in most of the our zonal offices, portable pumps have been deployed for immediate action."

Amid all this, two accidents occurred: one near Manekshaw Centre and the other near the Mahipalpur crossing. Both incidents led to a tailback, one of which choked Delhi Cantonment and the other the road to the airport.

Breakdowns also caused traffic jams elsewhere. A vehicle broke down on Chirag Dilli flyover, choking the Chirag Dilli-Aurobindo Marg stretch after the Press Enclave Road. "I managed to wade through traffic but got stuck at Nehru Place due to the snarls caused by the vehicle breakdown. It took me


nearly an hour to drive from Jamia Nagar to Saket," wrote garments store manager Ankush Garg in a social networking site. The jam cleared up by 7pm.

Dhaura Kuan was choked too as a bus broke down near the Moti Bagh flyover.

The Ring Road near Nigambodh Ghat was also clogged due to waterlogging near Kela Ghat. It stayed for over an hour.

The traffic police have identified 235 choke points that face waterlogging. Of these, 51 fall under the jurisdiction of the three municipal corporations and the rest come under other civic agencies.

Senior corporation members, though, claimed that almost 90% of those points were under PWD's jurisdiction.



Yogesh Kumar

Traffic police have identified 235 choke points prone to waterlogging

News item/letter/article/editorial published on 12/7/16 in the

Hindustan Times

Statesman

The Times of India (N.D.)

Indian Express ✓

Tribune

Hindustan (Hindi)

Nav Bharat Times (Hindi)

Punjab Keshari (Hindi)

The Hindu

Rajasthan Patrika (Hindi)

Deccan Chronicle

Deccan Herald

M.P.Chronicle

Aaj (Hindi)

Indian Nation

Nai Duniya (Hindi)

The Times of India (A)

Blitz

and documented at Bhagirath(English)& Publicity Section, CWC.

WEATHER WATCH



In Sangli on Tuesday. PTI

WITH RAIN...

Several states received monsoon rains Tuesday. There was heavy rainfall in Maharashtra (8 killed in 36 hours), Gujarat, Delhi, some places in Rajasthan (2 killed) and in eastern UP while MP and Assam remained hit by floods.

AND WITHOUT

Bihar, Punjab and Haryana had sultry weather. The monsoon reached Punjab and Haryana 10 days ago but is yet to pick up.

FORECAST FOR WEDNESDAY

Heavy to very heavy rain over parts of Gujarat, heavy rain very likely in parts of Uttarakhand, Himachal, east Rajasthan, northwest MP, coastal Karnataka, Kerala.

SOURCE: PTI

SC
a
II
C
t
C
I

News item/letter/article/editorial published on 12/7/16 in the

Hindustan Times
Statesman
The Times of India (N.D.)
Indian Express
Tribune
Hindustan (Hindi)

Nav Bharat Times (Hindi)
Punjab Keshari (Hindi)
✓ The Hindu
Rajasthan Patrika (Hindi)
Deccan Chronicle
Deccan Herald

M.P. Chronicle
Aaj (Hindi)
Indian Nation
Nai Duniya (Hindi)
The Times of India (A)
Blitz

and documented at Bhagirath(English) & Publicity Section. CWC.

Rain claims 10 lives in Maharashtra, Rajasthan

NEW DELHI: At least 10 people were killed in rain-related incidents in Maharashtra and Rajasthan even as there was some let up in the flood situation in Madhya Pradesh and Assam with no casualty reported from the two States since Monday.

Several parts of the country received monsoon rains with heavy rainfall in the national capital, some places in Rajasthan and in eastern Uttar Pradesh, but precipitation eluded Bihar, Punjab and Haryana, where sultry weather caused discomfort to people.

In Maharashtra, eight persons have died in rain-related incidents in the past 36 hours.

Gaganbawda taluka received highest rainfall in Kolhapur district in last 24 hours ending at 8 a.m. on Tuesday.

Heavy spell

The heavy spell caused a substantial rise in the water level of Panchganga river near Kolhapur city which is now flowing near the danger mark, following which a disaster management team has been put on alert.



NAVIGATION DIFFICULTIES: Commuters drive on a water-logged road in Bhopal on Tuesday. — PHOTO: PTI

An IMD official said heavy rains coupled with thunder-showers are likely in the Konkan region, north and south central Maharashtra.

He said following heavy rains in the catchment area of Godavari in Nashik, the authorities there and in Ahmednagar districts have put the villages along the embankment of the river on high alert.

Incessant rains also disrupted rail traffic between Surat (in Gujarat) and Nandurbar as the earth work underneath the tracks was washed away forcing railways to divert traffic.

Meanwhile, in Madhya Pradesh, where rain-related

incidents claimed 22 lives till Monday, there was as no fresh casualty reported in the last 24 hours. "Monsoon is going to weaken over the State in next two to three days," India Meteorological Department Bhopal Centre's Director, Anupam Kashyapi, said. Government officials said some flooding was reported from Sehore district but the situation was under control.

In Rajasthan, two people were washed away in flood waters in two separate incidents, as rains continued to lash several parts of the state with heavy precipitation in Ajmer, Bharatpur and Udaipur divisions. — PTI

News item/letter/article/editorial published on 13/7/16 in the

Hindustan Times

Statesman

The Times of India (N.D.)

Indian Express

Tribune

Hindustan (Hindi)

Nav Bharat Times (Hindi)

Punjab Keshari (Hindi)

The Hindu

Rajasthan Patrika (Hindi)

Deccan Chronicle

Deccan Herald

M.P.Chronicle

Aaj (Hindi)

Indian Nation

Nai Duniya (Hindi)

The Times of India (A)

Blitz

and documented at Bhagirath(English)& Publicity Section, CWC.

बारिश का कहर जारी

बाढ़ के मुहाने पर होशंगाबाद

तवा के सभी 13
गेट खोले, नर्मदा
उफान पर

13-7-16
पत्रिका न्यूज नेटवर्क

patrika.com

भोपाल. मंगलवार को दक्षिणी पश्चिम मघ्र में तेज बारिश हुई। 48 घंटे में जोरदार बारिश झेल चुके भोपाल, इंदौर और जबलपुर शहरों में रहवासी एक फिर सहम गए हैं। होशंगाबाद में नर्मदा खतरे के निशान के करीब हैं और बाढ़ से हालात हैं।

यहां अलर्ट

जबलपुर और गुना जिले में अति भारी बारिश की चेतावनी जारी की है। जबकि भोपाल, इंदौर, बुरहानपुर, खरगोन, बड़वानी, आलीराजपुर, शाजापुर, छिंदवाड़ा, मंडला, सिवनी और नरसिंहपुर आदि में कहीं कहीं भारी बारिश की चेतावनी दी है।

पर्यटकों को निकाला

ओरछा में दो दिनों से सेंचुरी क्षेत्र में फंसे 13 पर्यटकों को प्रशासन ने सुरक्षित बाहर निकाल लिया है। बेतवा नदी में उफान आने पर यह पर्यटक यहां पर फंस गए थे।



होशंगाबाद स्थित एक बस्ती में पानी घरों में घुस गया।

खतरे के निशान के करीब नर्मदा

लगातार बारिश से बाढ़ के हालात हैं। कॉलोनियां टापू बन गई हैं। रेस्क्यू ऑपरेशन चलाकर लोगों को राहत शिविरों में पहुंचाया है। होशंगाबाद और बाबई ब्लॉक के 40 गांव चारों ओर से पानी से घिर चुके हैं। ट्रेनें

घंटों लेट चल रही हैं। होशंगाबाद में स्कूल और आंगनबाड़ी केन्द्र बुधवार को भी बंद रहेगे। तवा नदी के सभी 13 गेट खोलकर पानी छोड़ा जा रहा है, जिससे नर्मदा खतरे के निशान के करीब है।

रायसेन: 8 गेट खोले

सोमवार रात बाड़ी के बारना बांध के आठ गेट खोले जाने से बरेली के पास बारना नदी का पुल मंगलवार देर शाम तक जलमग्न रहा।

सीहोर : रास्ते बंद

सीहोर से बिलकीसगंज होकर जाने वाला भोपाल मार्ग कुलांस नदी में उफान के कारण सुबह नौ बजे से तीन बजे तक बंद रहा। इछावर के ग्राम झालकी में बाढ़ की स्थिति बन गई।

गाज गिरने से दो भाइयों की मौत, एक झुलसा

विदिशा .नटेरन ब्लॉक के गूजरखेड़ी में घर पर बिजली गिरने से दो सगे भाइयों की मौत हो गई। इधर वर्धा के जंगल में बिजली गिरने से एक झुलस गया।

अशोकनगर: ग्राम अचलगढ़ के नाले में बहने से जंडेलसिंह (32) की मौत हो गई। उसका शव पांच किमी दूर झाड़ियों में फंसा मिला।

राजगढ़: अजनार नदी उफान पर है। शहर सहित क्षेत्र को राजस्थान सीमा से जोड़ने वाला कालीपीठ मार्ग चमारी का नाला उफान पर आने से करीब तीन घंटे बंद रहा।

विदिशा : पुल बहा



विदिशा-अशोकनगर स्टेट हाईवे-19 पर बेतवा पुल की सड़क बाढ़ में बह गई। शुक्रवार रात से पुल डूबा हुआ था। मंगलवार की सुबह नदी का पानी कम हुआ तो पुल का क्षतिग्रस्त हिस्सा नजर आया।