



Flood Situation cum Report for the N.E region

1. Rainfall Situation:-

Rainfall Observed at 0830 Hrs on 23.09.2019

Sl. No	Name of Station	Rainfall (Above 10mm)
1	Bhalukpong	145.8
2	Badatighat	97.2
3	Jia Bharali	86.6
4	Domohani	82.9
5	Matunga	77.2
6	Hasimara	64.6
7	DRF	60.4
8	Golaghat	47.0
9	Meao	46.6
10	Dibrugarh	46.0
11	Panbari	42.8
12	Matizuri	38.6
13	Neamatighat	38.3
14	Dholai	34.5
15	Sonamura	27.5
16	Badarpurghat	26.0
17	Annapurnaghat	24.5
18	Ranganadi	24.4
19	Dhubri	24.4
20	Dholla	20.4
21	Chouldhowaghat	19.8
22	Khowang	19.4
23	Gharmura	17.6
24	Amraghat	17.6
25	Numaligarh	17.2
26	Cottabekera	16.2
27	Naharkatia	15.2
28	Beki Mathanguri	14.2
29	Mathabanga	13.8
30	Beki Road Bridge	12.0
31	Aie NH Xing	12.0
32	Sibsagar	11.0
33	Nagarakata	11.0
34	NH 31	10.8
35	Bokajan	10.5

2. Flood Situation as per actual/ forecasted rainfall situation

Sl.No.	STATION	DISTRICT	Warning Level	H.F.L	1200 Hrs. WATER LEVEL	Trend	FORECAST			Trend
							WL	Time	Date	
1	Neamatighat	Jorhat	84.04	87.37	84.89	S	84.80	0900	24.09.19	S
2	Tezpur	Sonitpur	64.23	66.59	64.41	R	64.25	0900	24.09.19	F
3	Goalpara	Goalpara	35.27	37.43	35.27	F	35.05	0600	24.09.19	F
4	Dhubri	Dhubri	27.62	30.36	28.24	F	28.16	2100	23.09.19	F
5	Numaligarh	Golaghat	76.42	80.16	76.86	R	77.00	1600	23.09.19	R
6	Jia Bharali	Sonitpur	76.00	78.50	77.62	R	77.60	1500	23.09.19	S
7	Beki Rd. Bridge	Barpeta	44.10	46.20	44.42	F	44.47	1800	23.09.19	F

Flood Situation:-

Rivers Flowing Above Danger Level

River Jia Bharali at NT Road Xing in Sonitpur district is flowing above danger level with rising trend and is expected to be in steady trend till today evening.

Rivers Flowing Above Warning Level

River Brahmaputra at Neamatighat in district Jorhat is flowing above warning level with steady trend and is expected to be in steady trend till tomorrow morning.

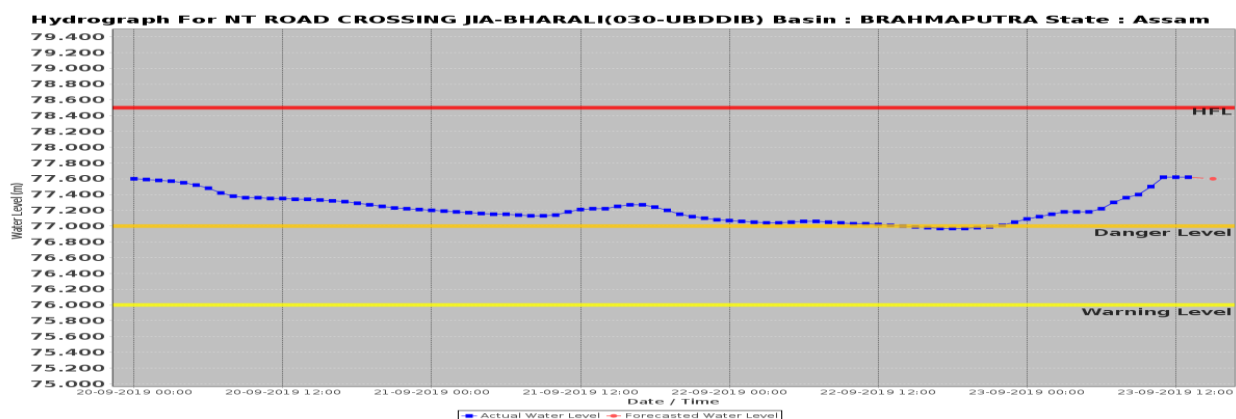
River Brahmaputra at Tezpur in Sonitpur district is flowing above warning level with rising trend and is expected to be in falling trend from tomorrow morning.

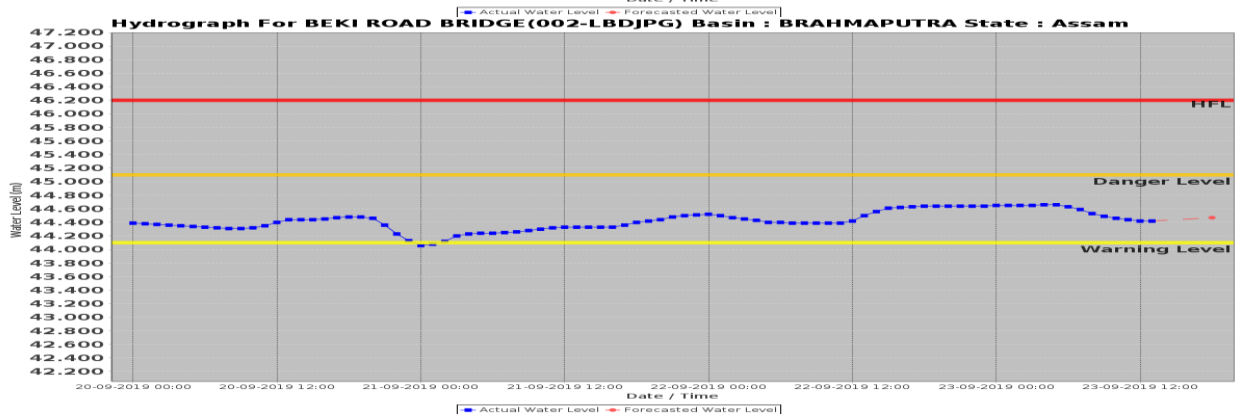
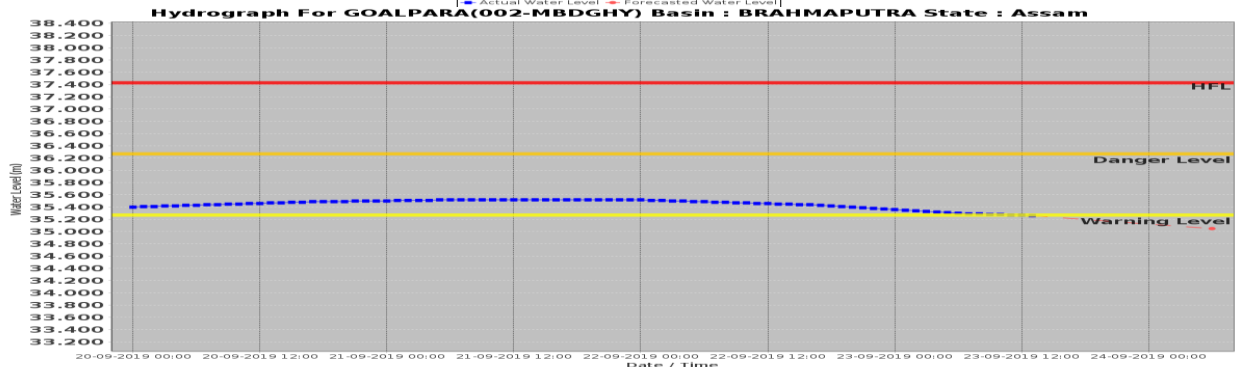
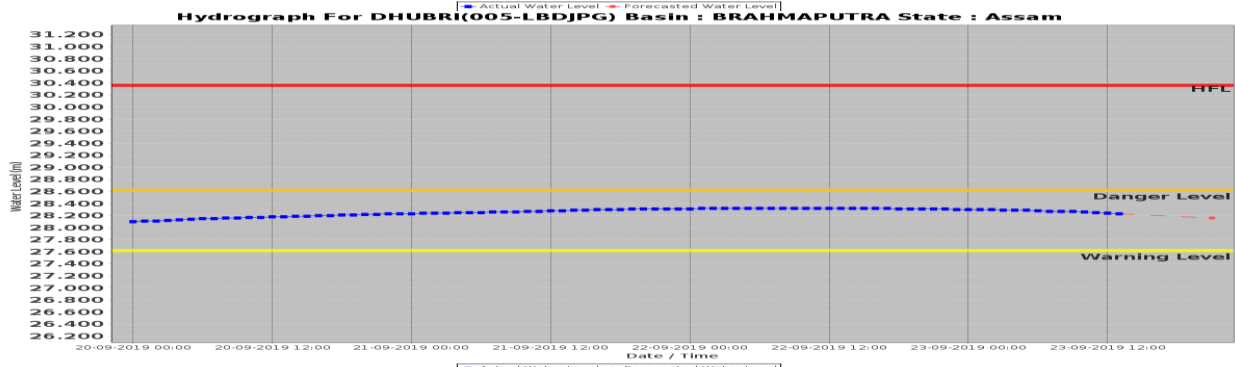
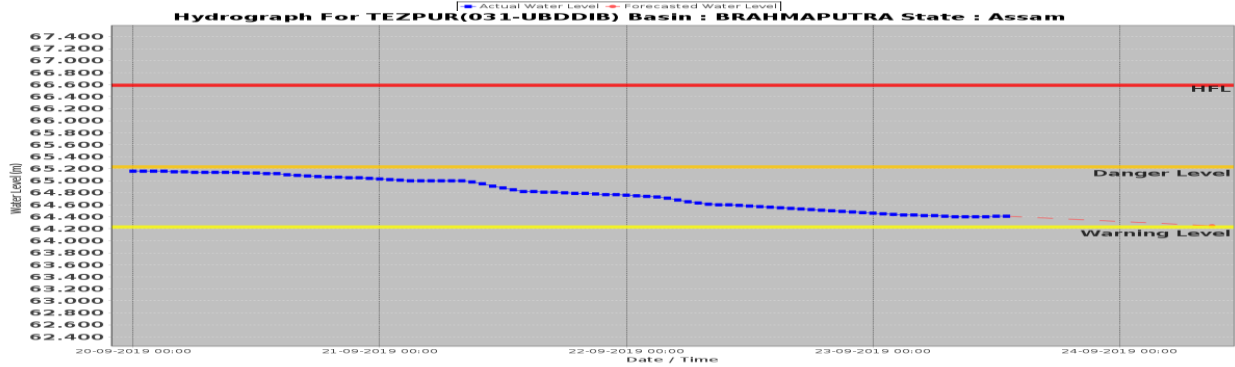
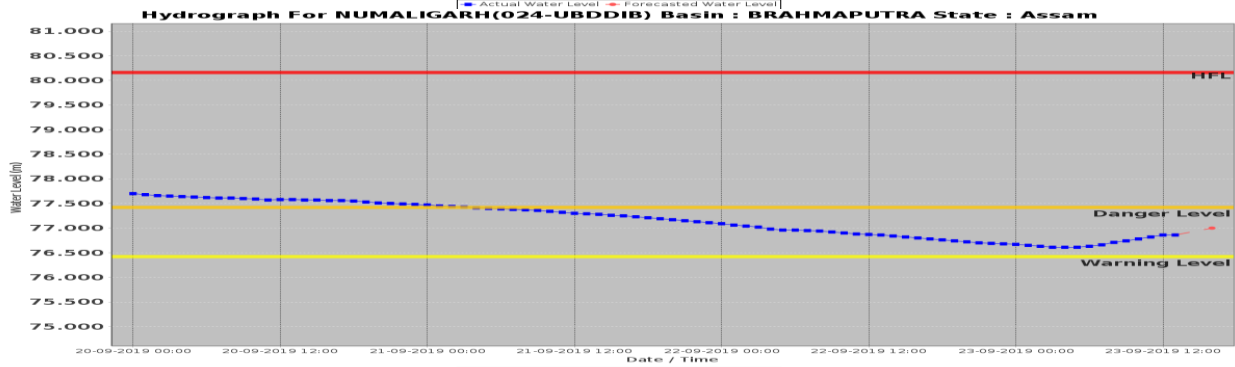
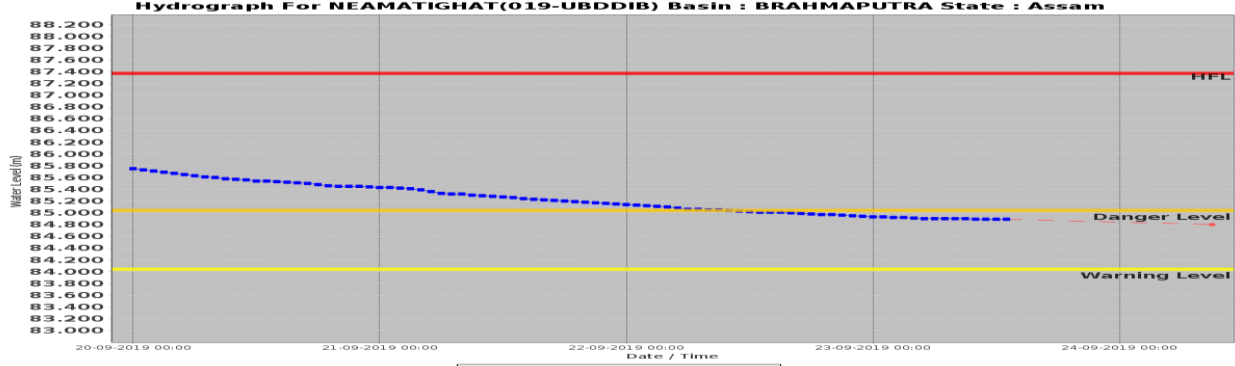
River Brahmaputra at Goalpara in district Goalpara is flowing above warning level with falling trend and is expected to be in falling trend till tomorrow morning.

River Brahmaputra at Dhubri in district Dhubri is flowing above warning level with falling trend and is expected to be in falling trend till today night.

River Dhansiri at Numaligarh in district Golaghat is flowing above warning level with rising trend and is expected to be in rising trend from today evening.

River Beki at Beki Road Bridge in district Barpeta is flowing above warning level with falling trend and is expected to be in falling trend till today evening.





3. Map of North Eastern States



4. Districts affected by isolated rainfall and thunderstorm as per forecast Issued by IMD:

Moderate rain/thundershowers is very likely to occur most places over Arunachal Pradesh, Assam & Meghalaya and at many places over Nagaland, Manipur, Mizoram & Tripura.

As per Rainfall information issued by IMD the following district may likely to be affected in the N.E region (source: IMD).

Name Of State		Districts
Assam	:	All Districts Except Dhubri, Biswanath, Charaideo, Tinsukia,. Hailakandi.
Arunachal Pradesh	:	All Districts Except Kra Daadi, Upper Subansiri, Longding, Namsai, Tirap,
Manipur(North)	:	All Districts Except Kamjong,
Manipur(South)	:	All Districts Except Bishnupur, Kakching, Noney, Tengnoupal, Thoubal.
Mizoram	:	All Districts Except Aizwal, Champhai, Kolasib,
Nagaland	:	All Districts Except Longleng, Mokokchung, Zunheboto.

5. Rainfall Forecast

5.1 Basin wise 3 days QPF

				QPF Issued in(mm) Valid up to 0830 hrs IST		
SL No.	Basin Name	Sub-Basin Code/Name		Day-1(Next 24 hrs)	Day-2(Next 48 hrs)	Day-3(Next 72 hrs)
1	BRAHMAPUTRA	1	Dehung at Passighat	11-25	11-25	0.1-10
2		2	Lohit at Dholia	11-25	11-25	0.1-10
3		3	Brahmaputra at Dibrugarh	11-25	0.1-10	0.1-10
4		4	Buridihing at Khowang	11-25	0.1-10	0.1-10
5		5	Subansiri at Badatighat	11-25	11-25	0.1-10

6		6	B-putra at Neamatighat	11-25	0.1-10	0.1-10
7		7	Dhansiri (S) at Golaghat	0.1-10	0.1-10	11-25
8		8	Brahmaputra at Tezpur	0.1-10	11-25	0.1-10
9		9	Jiabharali at NT road Xing	11-25	11-25	0.1-10
10		10	Dhansiri (N) at Rly Bridge	11-25	0.1-10	0.1-10
11		11	Kapili at Kampur	0.1-10	11-25	11-25
12		12	Brahmaputra at Guwahati	0.1-10	0.1-10	0.1-10
13		13	Manas/ Beki at N H Xing	11-25	0.1-10	0.1-10
14		14	Brahmaputra at Goalpara	11-25	11-25	0.1-10
15		15	Brahmaputra at Dhubri	11-25	11-25	0.1-10
16		16	Sankosh at Golokganj	11-25	11-25	0.1-10
17	BARAK	17	Barak at Silchar	0.1-10	11-25	11-25
18		18	Barak at Bnadarpurghat	11-25	0.1-10	0.1-10
19	MANU	19	Manu at Manu	0.1-10	0.1-10	0.1-10
20	GUMTI	20	Gumti at Gumti	0.1-10	11-25	0.1-10

5.2 State wise 5 Days forecast

DAY 1

Moderate rain/thundershowers is very likely to occur most places over Arunachal Pradesh, Assam & Meghalaya and at many places over Nagaland, Manipur, Mizoram & Tripura.

DAY 2

Moderate rain/thundershowers is very likely to occur many places over Assam, Meghalaya, Nagaland, Manipur, Mizoram & Tripura and light to moderate rain/thundershowers is very likely to occur at a few places over Arunachal Pradesh.

DAY 3

Light to moderate rain/thundershowers is very likely to occur at a few places over Arunachal Pradesh, Assam, Meghalaya, Nagaland, Manipur, Mizoram & Tripura.

DAY 4

Light to moderate rain/thundershowers is very likely to occur at a few places over Arunachal Pradesh, Assam, Meghalaya, Nagaland, Manipur, Mizoram & Tripura.

DAY 5

Light to moderate rain/thundershowers is very likely to occur at a few places over Arunachal Pradesh, Assam, Meghalaya, Nagaland, Manipur, Mizoram & Tripura.

कमरा संख्या - 102, केंद्रीय जल आयोग परिसर
आदाबाड़ी बस स्टेशन के पीछे, आदाबाड़ी, गुवाहाटी-781014
दूरभाष: 0361-2972105
ई-मेल: mbdwcw1@yahoo.com
जल संरक्षण - सुरक्षित भविष्य



Room No. 102, CWC, Complex
Behind Adabari Bus Terminus, Adabari, Guwahati-781014
Tel: 0361-2972105
E-mail: mbdwcw1@yahoo.com
Conserve Water-Save Life