



**CENTRAL WATER COMMISSION
KRISHNA GODAVARI BASIN ORGANISATION
LOWER GODAVARI DIVISION**

303, Krishna Godavari Bhawan
11-4-648, A.C.Guards
Hyderabad-500004
Ph:040-29808752

Daily Flood Situation Report cum Advisories
21.08.2020

1.0 Rainfall Situation Chief Amount of rainfall recorded at 08:30 hours IST of today (15cm or more) as per IMD

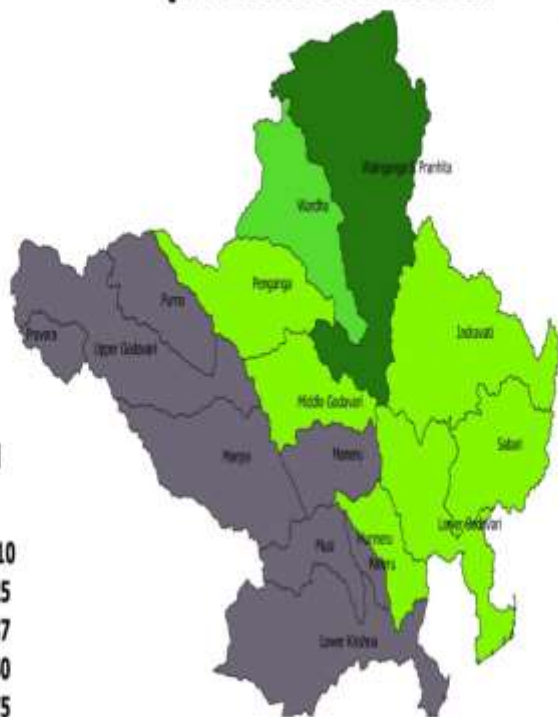
Name of Place (State)	Rainfall (in cm)
SAKOLI(MH)	25
LAKHANI(MH), SADAKARJUNI(MH)	20
BHANDARA(MH),PINAPAKA(TS)	19
MOHADI(MH),ORCHA(MP),	18
KONDAGAON(CH),MAKAD(CH)	17
SALEKASA(MH),BAKAVAND(CH)	16
TUMSAR(MH)	15

1.1 Rainfall Forecast for next 2 days issued on 21th August 2020 by IMD

**INDIA METEOROLOGICAL DEPARTMENT
FMO HYDERABAD
QPF FORECAST DAY1 21082020**




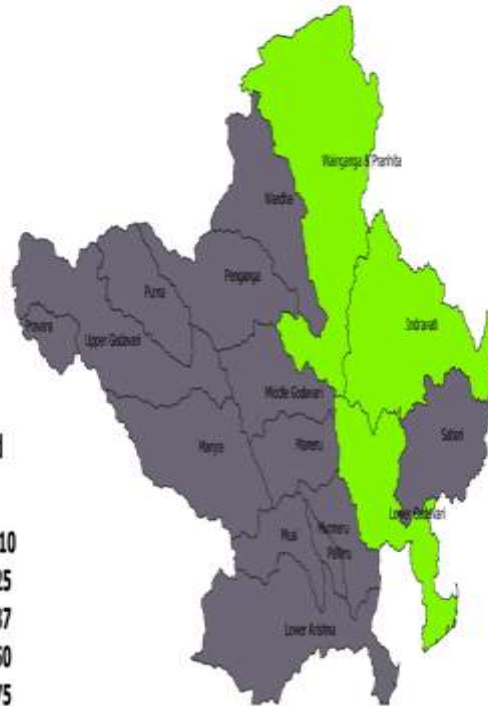
Legend



**INDIA METEOROLOGICAL DEPARTMENT
FMO HYDERABAD
QPF FORECAST DAY2 22082020**



Legend



CWC Inference:- Rainfall warning as received from IMD is given above. All sites catchments Wainganga, Sabari, Indravathi, Lower Godavari, Middle Godavari, Penganga, Wardha, of should be Watchful.

FLOOD SITUATION SUMMARY		
PART - I: LEVEL FORECAST		
S.NO.	Flood Situations	Numbers of Forecasting Sites
A	Extreme Flood Situation: (Site (s) where the previous Highest Flood Level (HFL) is exceeded or equalled)	NIL
B	Severe Flood Situation: (Site (s) where water level is touching or exceeding the Danger Level but below Highest Flood Level (HFL))	NIL
C	Above Normal Flood Situation: (Site (s) where water level is touching or exceeding the Warning Level but below Danger Level)	NIL
Total number of sites above Warning Level (A+B+C)		NIL
PART - II: INFLOW FORECAST		
Number of sites for which inflow forecasts issued: (Where Inflows are equal or exceed the specified Threshold Limit for a particular reservoir / barrage		NIL

River	District	Warning Level (M)	Danger Level (M)	Highest flood Level (M)	Forecasted Level
	State			Date	Trend
Date					
Time					
Godavari	BKG	45.72	48.77	55.66	49.43 (Rising)
Bhadrachalam	Telangana			16-08-86	21-08-2020 21:00
Godavari	East Godavari district	37.74	39.24	51.30	43.25 (Rising)
Kunavaram	Andhra Pradesh			16-08-86	21-08-2020 21:00
Godavari	East Godavari district	14.25	16.08	18.36	16.22 (Rising)
Dowlaiswaram	Andhra Pradesh			16-08-86	21-08-2020 21 :00
Indravathi	Chhattisgharh	539.5	540.80	544.68	542.501 (Rising)
Jagdalpur				09-07-1973	21-08-2020 21 :00
Godavari	Mulugu	73.32	75.82	77.66	74.39 (Rising)
Eturunagaram	Telangana			24-08-90	21-08-2020 21 :00
Sabari	East Godavari district	41.50	43.0	---	43.65 (Rising)
Chinturu	Andhra Pradesh			---	21-08-2020 21 :00
Godavari	East Godavari	17.68	19.51	20.48	18.20(Rising)
Rajahmundary	Andhra pradesh			1986	21-08-2020 21:00

2.0.1 Above Normal

2.0.2 Severe Flood Situation

River	District	Warning Level (M)	Danger Level (M)	Highest flood Level (M)	Forecasted Level
					Trend
Station	State			Date	Date

2.0.3 Extreme Flood Situation:

River	District	Warning Level (M)	Danger Level (M)	Highest flood Level (M)	Forecasted Level		
					Trend		
Station	State					Date	Date
							Time

2.0.4 Reservoir/Barrage receiving Inflow more the Threshold Limit

Name of River/	District/	FRL(m)	Actual Levels			Forecast			
Station	State		Level(m)	Time	Trend	Average (Cum)	Trend	Date	Time
Godavari	BHUPALPALLY	100	94.90	0600	FALLING	15500	RISING	22/08/2020	06:00
LAXMI BARRAGE	TS								
Godavari	W GODAVARI			0800	FALLING	41000	RISING	21/08/2020	20:00
Polavaram	AP								