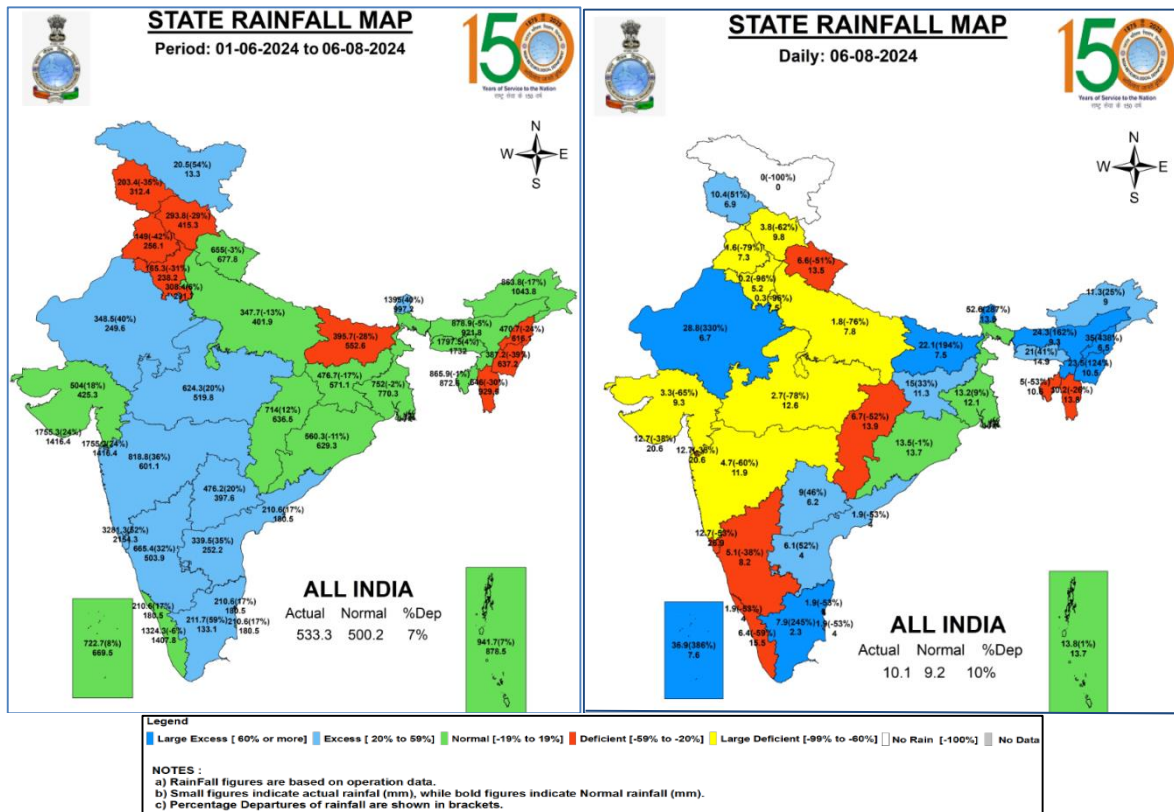




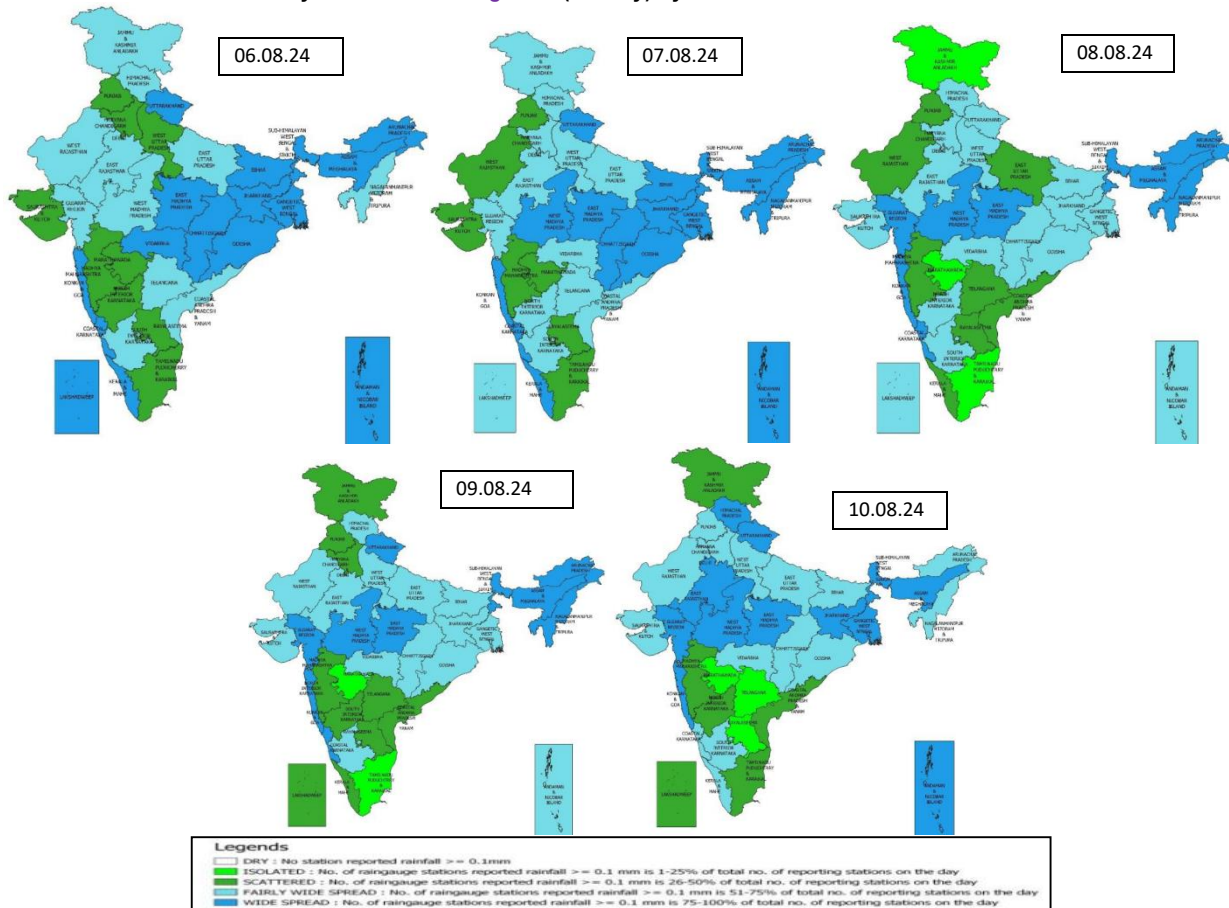
**Central Water Commission**  
**Daily Flood Situation Report cum Advisories**  
**06-08-2024**

**1.0 Rainfall Situation**

**1.1 State-wise departure from normal of cumulative and daily rainfall**



**1.2 Rainfall forecast for next 5 days issued on 6<sup>th</sup> Aug 2024 (Midday) by IMD**



## 2.0 Flood Situation and Advisories

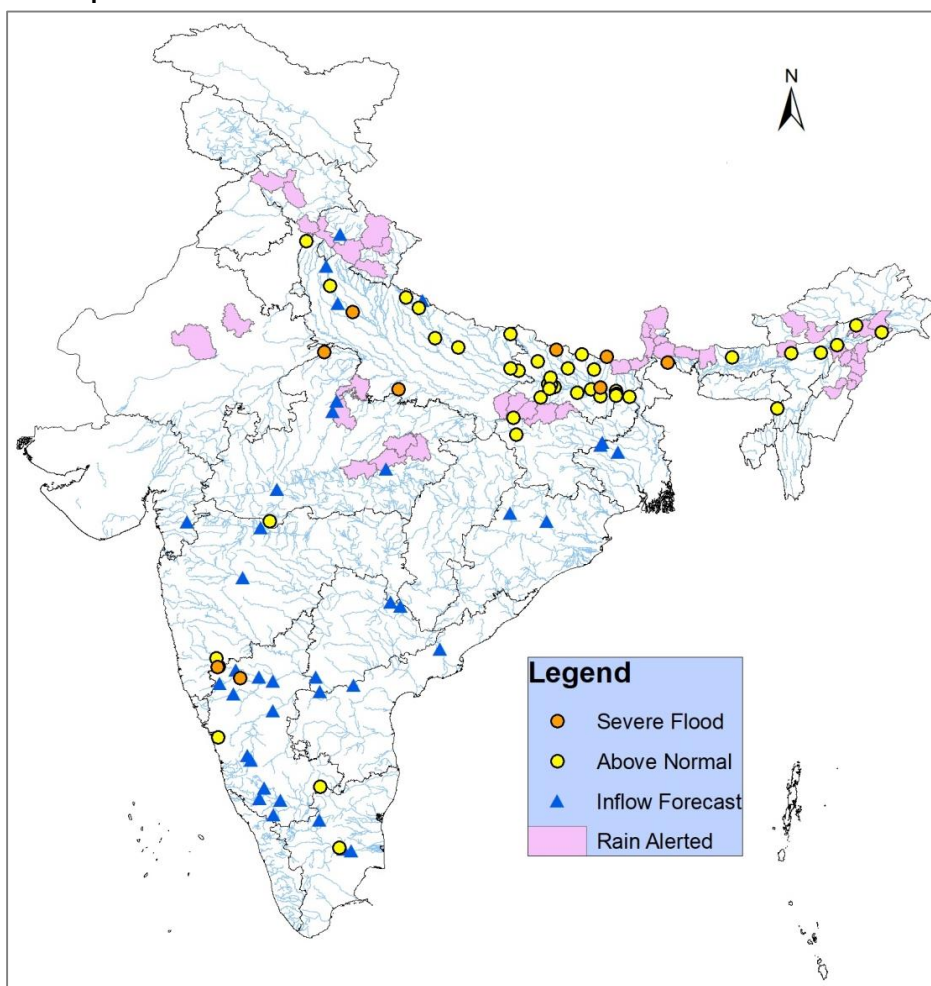
### 2.1 Summary of Flood Situation as per CWC Flood Forecasting Network

On 6<sup>th</sup> August 2024, 6 Stations (2 each in Bihar and Uttar Pradesh and 1 each in Rajasthan & West Bengal) are flowing in Severe Flood Situation, 27 stations (12 in Bihar, 6 in Uttar Pradesh, 5 in Assam, 2 in West Bengal and 1 each in Tamil nadu & Jharkhand) are flowing in Above Normal Flood Situation. Inflow Forecast has been issued for 37 Dams and barrages (12 in Karnataka, 4 in Uttar Pradesh, 3 each in Andhra Pradesh, Madhya Pradesh, Tamilnadu & Telangana, 2 each in Jharkhand, Maharashtra & Odisha and 1 each in Gujarat, Uttarakhand & West Bengal).

PART - I: LEVEL FORECAST		(Total Sites - 200)	
S.No.	Flood Situations	State-wise Flood Situation	Numbers of Forecasting Sites
<b>A</b>	Extreme Flood Situation: (Site (s) where the previous Highest Flood Level (HFL) is exceeded or equalled)		0
<b>B</b>	Severe Flood Situation: (Site (s) where water level is touching or exceeding the Danger Level but below Highest Flood Level (HFL))	Bihar(2), Rajasthan(1), Uttar Pradesh(2), West Bengal(1)	6
<b>C</b>	Above Normal Flood Situation: (Site (s) where water level is touching or exceeding the Warning Level but below Danger Level)	Assam(5), Bihar(12), Jharkhand(1), Tamil Nadu(1), Uttar Pradesh(6), West Bengal(2)	27
Total number of sites above Warning Level ( A+B+C)			33
PART - II: INFLOW FORECAST		(Total Sites - 138)	
Number of sites for which inflow forecasts issued: (Where Inflows are equal or exceed the specified Threshold Limit for a particular reservoir / barrage)		Andhra Pradesh(3), Gujarat(1), Jharkhand(2), Karnataka(12), Madhya Pradesh(3), Maharashtra(2), Odisha(2), Tamil Nadu(3), Telangana(3), Uttar Pradesh(4), Uttarakhand(1), West Bengal(1)	37

Details are given at link: [https://cwc.gov.in/sites/default/files/cfcrwcdfb06.08.2024\\_7.pdf](https://cwc.gov.in/sites/default/files/cfcrwcdfb06.08.2024_7.pdf)

### Flood Situation Map



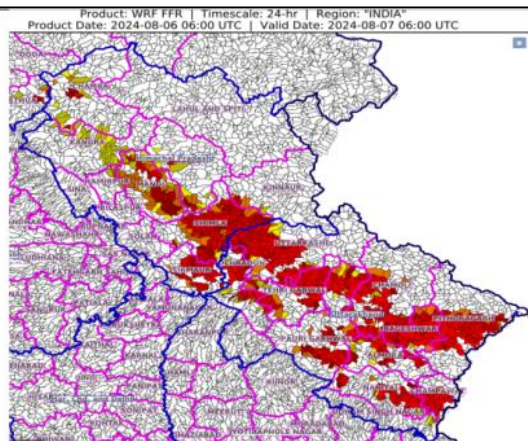


## 2.2 Flash Flood Guidance

### **24 hours Outlook for the Flash Flood Risk (FFR) till 1130 IST of 07-08-2024 :**

**Moderate flash flood risk** likely over few watersheds & neighbourhoods of **Himachal Pradesh** and **Uttarakhand** Met Sub-divisions during next 24 hours.

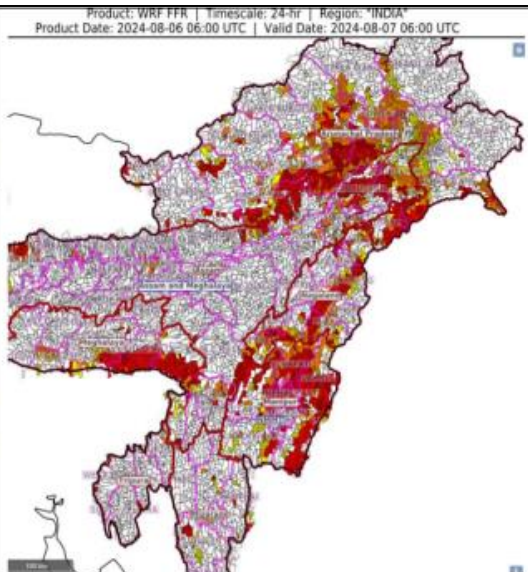
Surface runoff/ Inundation may occur at some fully saturated soils & low-lying areas over AoC as shown in map due to expected rainfall occurrence in next 24 hours.



### **24 hours Outlook for the Flash Flood Risk (FFR) till 1130 IST of 07-08-2024 :**

**Low to Moderate flash flood risk** likely over few watersheds & neighbourhoods of **Arunachal Pradesh**, **Assam** & **Meghalaya** and **NMMT** Met Sub-divisions during next 24 hours.

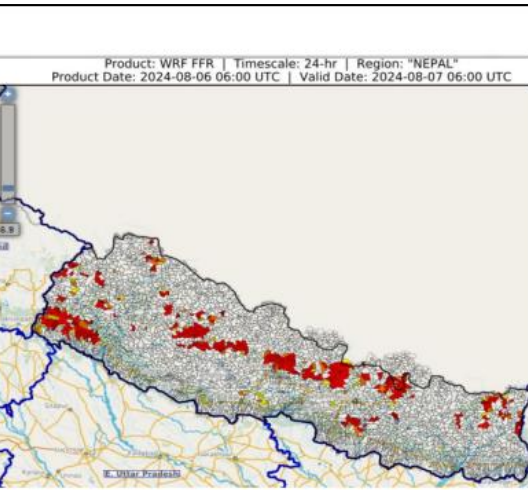
Surface runoff/ Inundation may occur at some fully saturated soils & low-lying areas over AoC as shown in map due to expected rainfall occurrence in next 24 hours.



### **24 hours Flash Flood Risk Outlook till 0600 UTC of 07.08.2024:**

**Low to Moderate flash flood risk** likely over few watersheds & neighbourhoods of **Nepal** during next 24 hours.

Surface runoff/ Inundation may occur at some fully saturated soils & low-lying areas over AoC as shown in map due to expected rainfall occurrence in next 24 hours.



## 2.3 CWC Advisories

### **Main Synoptic Features and Rainfall Forecast (As per IMD)**

- The depression over Northeast Rajasthan and neighbourhood moved west-northwestwards and weakened into a well marked low pressure area over central parts of Pakistan at 0530 hours IST of today, the 06th August and further weakened into a low pressure area over the same region at 0830 hours IST of today.

- An east-west trough runs from the Low Pressure area over central parts of Pakistan to east Bihar in lower tropospheric levels.
  - The Monsoon trough is active and south of the normal position at mean sea level.
  - The feeble off-shore trough at mean sea level runs along South Gujarat to north Kerala coast.
1. Isolated very heavy rainfall also likely over West Rajasthan on 06th, Himachal Pradesh on 07th & 10th; West Uttar Pradesh on 07th and Uttarakhand on 06th, 07th, 09th & 10th; August.
  2. Very heavy rainfall very likely at isolated places over East Madhya Pradesh on 07th August.
  3. Heavy to very heavy rainfall very likely at isolated places over Assam & Meghalaya during 06th-12th; Arunachal Pradesh, Nagaland, Manipur, Mizoram & Tripura during 06th-10th; Sub-Himalayan West Bengal & Sikkim on 06th August and Odisha & Bihar on 06th August.

### Assam

Water level rise is expected in Sankosh, Manas, Beki, Champamati, Aie, Pagladia, Puthimari and other small rivers of Lower and Middle Brahmaputra region and its tributaries for next 24 hrs. Current flood situation in the state as per CWC network is as follows:

CWC Site	River	District	Flood Type	Trend in Water Level
Margherita	Buridehing	Tinsukia	Above Normal	Rising
Numaligarh	Dhansiri(S)	Golaghat	Above Normal	Rising
Karimganj	Kushiyara	Karimganj	Above Normal	Rising
Tezpur	Brahmaputra	Sonitpur	Above Normal	Rising
NT Rd Xing JiaBharali	JiaBharali	Sonitpur	Above Normal	Rising
Neamatighat	Brahmaputra	Jorhat	Above Normal	Steady
Beki Rd Bridge	Beki	Barpeta	Above Normal	Falling
Dibrugarh	Brahmaputra	Dibrugarh	Above Normal	Falling

### West Bengal

Water level rise is expected in rivers Teesta, Jaldhaka, Torsa, Raidak and its tributaries, and in river Lower valley west parts of Damodhar for next 24 hrs. Current flood situation in the state as per CWC network is as follows:

CWC Site	River	District	Flood Type	Trend in Water Level
Mekhliganj	Teesta	Cooch Behar	Severe	Rising
Domohani	Teesta	Jalpaiguri	Above Normal	Falling

### Bihar

Water level rise is expected in river Gandak in Vaishali, Muzaffarnagar, Gopalganj, Paschim Champaran, Kushinagar districts; river Kamalabalan in Madhubani district; river Kosi in Khagaria, Supaul districts. Water level rise is also expected in Burhi Gandak and Bagmati rivers. Current flood situation in the state as per CWC network is as follows:

CWC Site	River	District	Flood Type	Trend in Water Level
Baltara	Kosi	Khagaria	Severe	Steady
Birpur	Kosi	Supaul	Severe	Steady

Azmabad	Ganga	Bhagalpur	Above Normal	Rising
Dumariaghat	Gandak	Gopalganj	Above Normal	Rising
Sultanganj	Bhagalpur	Ganga	Above Normal	Rising
Khagaria	BurhiGandak	Khagaria	Above Normal	Rising
Jainagar	Kamla	Madhubani	Above Normal	Rising
Kahalgaon	Ganga	Bhagalpur	Above Normal	Rising
Kursela	Kosi	Katihar	Above Normal	Rising
Lalganj	Gandak	Vaishali	Above Normal	Steady
Darauli	Ghagra	Siwan	Above Normal	Steady
Basua	Kosi	Supaul	Above Normal	Steady
Gandhighat	Ganga	Patna	Above Normal	Steady
Bankaghat	Ganga	Patna	Above Normal	Steady
Dighaghat	Ganga	Patna	Above Normal	Steady
Hathidah	Ganga	Patna	Above Normal	Steady
Benibad	Bagmati	Muzaffarpur	Above Normal	Falling
Kinjer	Punpun	Arwal	Above Normal	Falling
Dhengbridge	Bagmati	Sitamarhi	Above Normal	Falling
Sripalpur	Punpun	Sripalpur	Above Normal	Falling

## Uttar Pradesh

Current flood situation in the state as per CWC network is as follows:

CWC Site	River	District	Flood Type	Trend in Water Level
Banda	Ken	Banda	Severe	Falling
Kachlabridge	Ganga	Budaun	Severe	Falling
Turtipar	Ghagra	Ballia	Above Normal	Rising
Khadda	Gandak	Kushinagar	Above Normal	Rising
Garhmukteshwar	Ganga	Hapur	Above Normal	Steady
Fatehgarh	Ganga	Farrukhabad	Above Normal	Steady
Elginbridge	Ghaghra	Barabanki	Above Normal	Steady
Shardanagar	Sarda	Kheri	Above Normal	Steady
Paliakalan	Sarda	Kheri	Above Normal	Falling
Ayodhya	Ghagra	Ayodhya	Above Normal	Falling

## Maharashtra

Current flood situation in the state as per CWC network is as follows:

CWC Site	River	District	Flood Type	Trend in Water Level
Terwad(Seasonal)	Panchganga	Kolhapur	Severe	Falling
Nandre	Yerala	Sangli	Above Normal	Falling
Kurundwad	Krishna	Kolhapur	Above Normal	Falling

## Karnataka

Current flood situation in the state as per CWC network is as follows:

CWC Site	River	District	Flood Type	Trend in Water Level
Mudhol	Ghatprabha	Bagalkot	Severe	Falling
Santeguli	Aghanashini	Uttar Kanada	Above Normal	Falling

## Jharkhand and Madhya Pradesh

Current flood situation in the state as per CWC network is as follows:

CWC Site	River	District	Flood Type	Trend in Water Level
Sahibganj	Ganga	Sahibganj	Above Normal	Rising
Japla	Sone	Palamau	Above Normal	Steady
Burhanpur	Tapi	Rajgarh	Above Normal	Steady
Daltonganj	North Koel	Palamau	Above Normal	Steady

## Tamilnadu

Current flood situation in the state as per CWC network is as follows:

CWC Site	River	District	Flood Type	Trend in Water Level
Musiri	Cauvery	Tirucharapalli	Above Normal	Falling
Singasadanapalli	Ponnaiyar	Krishnagiri	Above Normal	Falling

## Rajasthan

Current flood situation in the state as per CWC network is as follows:

CWC Site	River	District	Flood Type	Trend in Water Level
Dholpur	Chambal	Dholpur	Severe	Falling

## Uttarakhand

Water level rise is expected in Bhagirathi, Alaknanda, Sharda, Ramganga, Upper Ganga and Yamuna rivers and its tributaries for next 24 hrs.

### 3.0 Advisory Flood Forecast for next 7-days in Table form

The flood situational Flood Forecasting Stations likely to be above warning level for next 7 days

S.No	Station	River	District	State	7/8/2024	8/8/2024	9/8/2024	10/8/2024	11/8/2024	12/8/2024	13-08-2024
1	BENIBAD	BAGMATI	MUZAFFARPUR	Bihar	S	S	S	S	S	E	E
2	MEKHLIGANJ (R_B)	TEESTA	KOCHBIHAR	West Bengal	S	S	S	AN	S	E	S
3	ANNAPURNA GHAT	BARAK	CACHAR	Assam	AN	S	S	S	AN	AN	N
4	KARIMGANJ	KUSHIYARA	KARIMGANJ	Assam	AN	AN	S	S	AN	AN	AN
5	CHENIMARI (KHOWANG)	BURIDEHING	DIBRUGARH	Assam	AN	N	S	S	S	AN	N
6	GOALPARA	BRAHMAPUTRA	GOALPARA	Assam	N	N	AN	AN	S	S	S
7	NANGLAMORAGHAT	DESANG	SIVSAGAR	Assam	N	AN	S	S	S	S	AN
8	NEAMATIGHAT	BRAHMAPUTRA	JORHAT	Assam	AN	S	S	S	S	S	S
9	SIVASAGAR	DIKHOW	SIVSAGAR	Assam	N	AN	S	S	S	S	AN
10	TEZPUR	BRAHMAPUTRA	SONITPUR	Assam	AN	AN	AN	S	S	S	S
11	DHUBRI	BRAHMAPUTRA	DHUBRI	Assam	AN	AN	AN	S	S	S	S
12	HARINKHOLA	MUNDESWARI	HUGLI	West Bengal	S	S	S	S	S	S	S
13	BALLIA	GANGA	BALLIA	Uttar Pradesh	N	AN	AN	S	S	S	S
14	BALTARA	KOSI	KHAGARIA	Bihar	S	S	AN	AN	AN	AN	AN
15	BANDA	KEN	BANDA	Uttar Pradesh	S	S	S	S	S	S	AN
16	DIGHAGHAT	GANGA	PATNA	Bihar	N	N	AN	AN	AN	AN	S
17	ELGINBRIDGE	GHAGRA	BARABANKI	Uttar Pradesh	AN	AN	AN	AN	AN	AN	S
18	HATHIDAH	GANGA	PATNA	Bihar	AN	AN	AN	AN	AN	S	S
19	HAYAGHAT	BAGMATI	DARBHANGA	Bihar	N	N	N	N	AN	AN	S
20	KACHHLABRIDGE	GANGA	BUDAUN	Uttar Pradesh	S	S	AN	S	S	S	S
21	KAHALGAON	GANGA	BHAGALPUR	Bihar	AN	AN	AN	AN	S	S	S
22	KHAGARIA	BURHI	KHAGARIA	Bihar	AN	AN	AN	AN	S	S	S

		GANDAK									
23	KURSELA	KOSI	KATIHAR	Bihar	AN	AN	AN	S	S	S	S
24	GANDHIGHAT	GANGA	PATNA	Bihar	AN	AN	AN	S	S	S	S
25	SAHIBGANJ	GANGA	SAHIBGANJ	Jharkha nd	AN	AN	AN	AN	AN	AN	S
26	SRIPALPUR	PUNPUN	PATNA	Bihar	N	AN	S	S	S	S	S
27	DUMARIAGHAT	GANDAK	GOPALGANJ	Bihar	AN	AN	S	S	S	S	S
28	DHENG BRIDGE	BAGMATI	SITAMARHI	Bihar	AN	AN	AN	AN	S	S	S
29	RUNISAIDPUR	BAGMATI	MUZAFFARPU R	Bihar	N	AN	AN	AN	S	S	S
30	DHOLPUR	CHAMBAL	DHOLPUR	Rajastha n	S	AN	S	AN	AN	S	S
31	DOMOHANI	TEESTA	JALPAIGURI	West Bengal	AN	AN	AN	N	AN	S	AN
32	MELLI	TEESTA	NAMCHI	Sikkim	AN	AN	AN	N	S	S	AN
33	BADARPUR GHAT	BARAK	KARIMGANJ	Assam	N	AN	AN	AN	AN	AN	N
34	AKHUAPADA	BAITARANI	BHADRAK	Odisha	N	AN	AN	AN	AN	N	AN
35	BADATIGHAT	SUBANSIRI	LAKHIMPUR	Assam	N	AN	AN	AN	AN	AN	AN
36	BEKI ROAD BRIDGE	BEKI	BARPETA	Assam	AN	N	N	N	N	N	N
37	DHARAMTUL	KOPII	MARIGAON	Assam	N	N	N	N	N	N	AN
38	DIBRUGARH	BRAHMAPUTR A	DIBRUGARH	Assam	AN	AN	AN	AN	AN	AN	AN
39	GUWAHATI(D.C.COURT )	BRAHMAPUTR A	KAMRUP	Assam	N	N	N	AN	AN	AN	AN
40	NT ROAD CROSSING JIA-BHARALI	JIABHARALI	SONITPUR	Assam	AN	AN	AN	AN	AN	AN	AN
41	NUMALIGARH	DHANSIRI (SOUTH)	GOLAGHAT	Assam	AN	AN	AN	AN	AN	AN	AN
42	KODUMUDI	CAUVERY	ERODE	Tamil Nadu	N	N	N	N	N	AN	AN
43	MUSIRI	CAUVERY	TIRUCHIRAPP ALLI	Tamil Nadu	AN	AN	AN	AN	AN	AN	AN
44	ARARIA	PARMAN	ARARIA	Bihar	AN	AN	AN	AN	AN	AN	AN
45	ANKINGHAT	GANGA	KANPUR NAGAR	Uttar Pradesh	N	N	N	N	N	N	AN
46	AYODHYA	GHAGRA	AYODHYA	Uttar Pradesh	AN	AN	AN	AN	AN	AN	AN
47	BALRAMPUR	RAPTI	BALRAMPUR	Uttar Pradesh	N	N	N	N	AN	AN	AN



48	BANSI	RAPTI	SIDDHARTH NAGAR	Uttar Pradesh	N	N	N	N	N	AN	AN
49	BASUA	KOSI	SUPAUL	Bihar	AN	AN	AN	AN	AN	AN	AN
50	BHAGALPUR	GANGA	BHAGALPUR	Bihar	N	N	N	N	AN	AN	AN
51	BIRGDHAT	RAPTI	GORAKHPUR	Uttar Pradesh	N	N	N	N	N	AN	AN
52	BUXAR	GANGA	BUXAR	Bihar	N	N	N	N	AN	AN	AN
53	DABRI	RAMGANGA	SHAHJHANPUR	Uttar Pradesh	N	N	N	N	N	N	AN
54	DARAULI	GHAGRA	SIWAN	Bihar	AN	AN	AN	AN	AN	AN	AN
55	DELHI RAILWAY BRIDGE	YAMUNA	NORTH	Delhi	N	N	N	N	N	AN	AN
56	DHENGRAGHAT	MAHANANDA	PURNIA	Bihar	N	AN	AN	AN	AN	AN	AN
57	EKMIGHAT	ADHWARA	DARBHANGA	Bihar	N	N	N	N	AN	AN	AN
58	FATEHGARH	GANGA	FARRUKHABAD	Uttar Pradesh	AN	AN	AN	AN	AN	AN	AN
59	GANGPUR SISWAN	GHAGRA	SIWAN	Bihar	N	N	N	N	N	N	AN
60	GARHMUKTESHWAR	GANGA	HAPUR	Uttar Pradesh	AN	N	N	N	N	AN	AN
61	GHAZIPUR	GANGA	GHAZIPUR	Uttar Pradesh	N	N	N	N	N	N	AN
62	HAJIPUR	GANDAK	VAISHALI	Bihar	N	N	N	N	N	N	AN
63	HARIDWAR (DUDHIA BAND)	GANGA	HARIDWAR	Uttarakhand	N	N	N	N	N	N	AN
64	JHANJHARPUR	KAMALABALAN	MADHUBANI	Bihar	N	AN	AN	AN	AN	AN	AN
65	JHAWA	MAHANANDA	KATI HAR	Bihar	N	N	N	N	N	AN	AN
66	KAMTAUL	ADHWARA	DARBHANGA	Bihar	N	N	N	N	AN	AN	AN
67	KHADDA	GANDAK	KUSHINAGAR	Uttar Pradesh	AN	AN	AN	AN	AN	AN	AN
68	MUNGER	GANGA	MUNGER	Bihar	N	N	N	N	N	N	AN
69	REWAGHAT	GANDAK	MUZAFFARPUR	Bihar	N	N	N	N	N	AN	AN
70	RISHIKESH	GANGA	DEHRADUN	Uttarakhand	N	N	N	N	N	N	AN
71	SRINAGAR	ALAKNANDA	PAURI GARHWAL	Uttarakhand	N	N	N	N	N	N	AN
72	TURTIPAR	GHAGRA	BALLIA	Uttar Pradesh	AN	AN	AN	AN	AN	AN	AN

73	TAIBPUR	MAHANANDA	KISHANGANJ	Bihar	N	N	N	N	AN	AN	N
74	MANTRALAYAM	TUNGABHADR A	KURNOOL	Andhra Pradesh	AN	AN	N	N	N	N	N
75	GOLOKGANJ	SANKOSH	DHUBRI	Assam	AN	AN	AN	N	AN	AN	AN
76	JALDHAKA NH-31	JALDHAKA	JALPAIGURI	West Bengal	AN	AN	AN	AN	AN	AN	AN

**Abbreviation:** **N:** Normal Flood Situation, **AN:** Above Normal Flood Situation, **S:** Severe Flood Situation, **E:** Extreme Flood Situation

For more details, please visit <https://ffs.india-water.gov.in/> for flood forecast monitoring & short range flood forecast and <https://aff.india water.gov.in/> for medium range flood forecast.

Extreme Flood Situation: (Site (s) where the previous Highest Flood Level (HFL) is exceeded or equalled).

Severe Flood Situation: (Site (s) where water level is touching or exceeding the Danger Level but below Highest Flood Level (HFL)).

Above Normal Flood Situation: (Site (s) where water level is touching or exceeding the Warning Level but below Danger Level).

#### 4.0 Storage Position in Dams where Inflow forecast is being issued by CWC as on 06<sup>th</sup> August 2024

Storage above 85%	
Storage above 60%	

QPF categories (mm)	0	0.1-10	11-25	26-37	38-50	51-75	76-100	>100
---------------------	---	--------	-------	-------	-------	-------	--------	------

Sl.No.	Reservoir/Dams	River/Sub-Basin /Basin	State	US/DS District	Rainfall situation				
					Day1	Day2	Day3	Day4	Day 5
1	Srisaillam Reservoir	Krishna/Upper Krishna/Krishna	Andhra Pradesh	Kurnool					
2	Thottapalli Reservoir	Nagavali/Nagavali&Others/ERF (Mahanadi to Pennar)	Andhra Pradesh	Vizianagaram					
3	Madduvalasa Reservoir	Nagavali/Nagavali&Others/ERF(Mahanadi to Pennar)	Andhra Pradesh	Vizianagaram					
4	Gotta Barrage	Vamsadhara/Vamsadhara/EFR(Mahanadi to Pennar)	Andhra Pradesh	Srikakulam					
5	Prakasam Barrage	Krishna/Lower Krishna/ Krishna	Andhra Pradesh	<a href="#">Krishna/ Guntur</a>					
6	Sunkesula	Tungabhadra/Lower Tungabhadra/Krishna	Andhra Pradesh	Kurnool					
7	Ravishankar Sagar Dam	Mahanadi/Middle Mahanadi/Mahanadi Basin	Chattisgarh	Dhamtari					
8	Ukai Reservoir	Tapi/Middle Tapi/Tapi Basin	Gujarat	Surat					
9	Sardar Sarovar Project	Narmada/Middle Narmada/Narmada Basin	Gujarat	Narmada					
10	Singatalur Barrage	Tungabhadra/Upper Tungabhadra/Krishna	Karnataka	Gadag					
11	Kabini Reservoir	Kabini/Middle Cauvery/Cauvery	Karnataka	Mysore					
12	Harangi Reservoir	Harangi/Upper Cauvery/Cauvery	Karnataka	Kodagu					
13	Malaprabha Dam	Malaprabha/Upper Krishna/Krishna	Karnataka	Belgaum					
14	Tungabhadra Dam	Tungabhadra/Upper Tungabhadra/Krishna	Karnataka	Ballari					
15	Bhadra Reservoir	Bhadra/Upper Tungabhadra/Krishna	Karnataka	Chikamagaluru					
16	Hidkal Dam	Ghataprabha/Upper krishna/Krishna	Karnataka	Belgaum					

17	Hemavathy Reservoir	Hemavathy/Upper Cauvery/Cauvery	Karnataka	Hassan					
18	Krishnarajasagar Reservoir	Cauvery/Middle Cauvery/Cauvery	Karnataka	Mandya					
19	Narayanpur Reservoir	Krishna/Upper Krishna/Krishna	Karnataka	Bagalkot					
20	Almatti Reservoir	Krishna/Upper Krishna/Krishna	Karnataka	Bagalkot					
21	Idamalayar Reservoir	Periyar/Periyar and Others/WFR(Tadri to Kanyakumari)	Kerala	Ernakulam					
22	Idukki Reservoir	Periyar/Periyar and Others/WFR(Tadri to Kanyakumari)	Kerala	Idukki					
23	Warna dam	Warna/Upper Krishna/Krishna	Maharashtra	Kolhapur					
24	Totladoh Project	Pench/Wainganga/Godavari	Maharashtra	Nagpur					
25	Veer Dam	Nira/Upper Bhima/Krishna	Maharashtra	Satara					
26	Koyna Dam	Koyna/Upper Krishna/Krishna	Maharashtra	Satara					
27	Upper Wardha Project	Wardha/Wardha/Godavari Basin	Maharashtra	Amaravati					
28	Mula Dam	Mula/Upper Godavari/Godavari	Maharashtra	Ahmednagar					
29	Rajghat Dam	Betwa/Lower Yamuna/Ganga Basin	Madhya Pradesh	Ashok Nagar					
30	Barna Reservoir	Barna/Upper Narmada/Narmada	Madhya Pradesh	Raisen					
31	Upper Wainganga Project(Sanjay Sarovar)	Wainganga/Wainganga/Godavari	Madhya Pradesh	Seoni					
32	Gandhisagar Reservoir	Chambal/Upper Chambal/Ganga	Madhya Pradesh	Mandsaur					
33	Pench Reservoir (Machagora Dam)	Pench/Wainganaga/Godavari Basin	Madhya Pradesh	Chindwara					
34	Bargi Reservoir	Narmada/Upper Narmada/Narmada	Madhya Pradesh	Jabalpur					
35	Bawanthadi Reservoir	Bawanthri/Wainganga/Godavari Basin	Madhya Pradesh	Balaghat					

36	Tawa Reservoir	Tawa/Upper Narmada/Narmada	Madhya Pradesh	Narmadapuram					
37	Indira Sagar Reservoir	Narmada/Middle Narmada/Narmada	Madhya Pradesh	East Nimar					
38	Kolab Dam	Kolab/Indravathi/Godavari Basin	Odisha	koraput					
39	Machhkund Dam	Machhkund/Lower Godavari/Godavari	Odisha	koraput					
40	Rana Pratap Sagar	Chambal/Upper Chambal/Ganga	Rajasthan	Neemuch(MP)/Dholpur,Kota, Bundi(Raj)					
41	Kota Barrage	Chambal/Upper Chambal/Ganga	Rajasthan	Neemuch (MP)/Dholpur, Kota, Bundi(Raj)					
42	Panchana Dam	Chambal/Middle Yamuna/Ganga	Rajasthan	Karauli					
43	Gudha Dam	Mej/ Kalisindh & Others/Ganga	Rajasthan	Boondi					
44	Mettur Dam	Cauvery/Middle Cauvery/Cauvery Basin	Tamilnadu	Salem					
45	Bhavanisagar Dam	Bhavani/Middle Cauvery/Cauvery Basin	Tamilnadu	Erode					
46	Kaddam Dam	Kaddamvagu/Pranhita & Others/Godavari Basin	Telangana	Adilabad					
47	Musi Dam	Musi/Lower Krishna/Krishna	Telangana	Nalgonda					
48	Sripada Yellampally Project	Godavari/ Pranhita & Others/Godavari Basin	Telangana	Karimnagar					
49	PD Jurala	Krishna/Upper Krishna/Krishna	Telangana	Mahbubnagar					
50	Ichari Dam	Tons/Upper Yamuna/Ganga	Uttarakhand	Dehradun					

Note- Based on above information, Project Authority may regulate the reservoirs as per standard operating manuals/ rule levels to avoid downstream flooding and upstream submergence