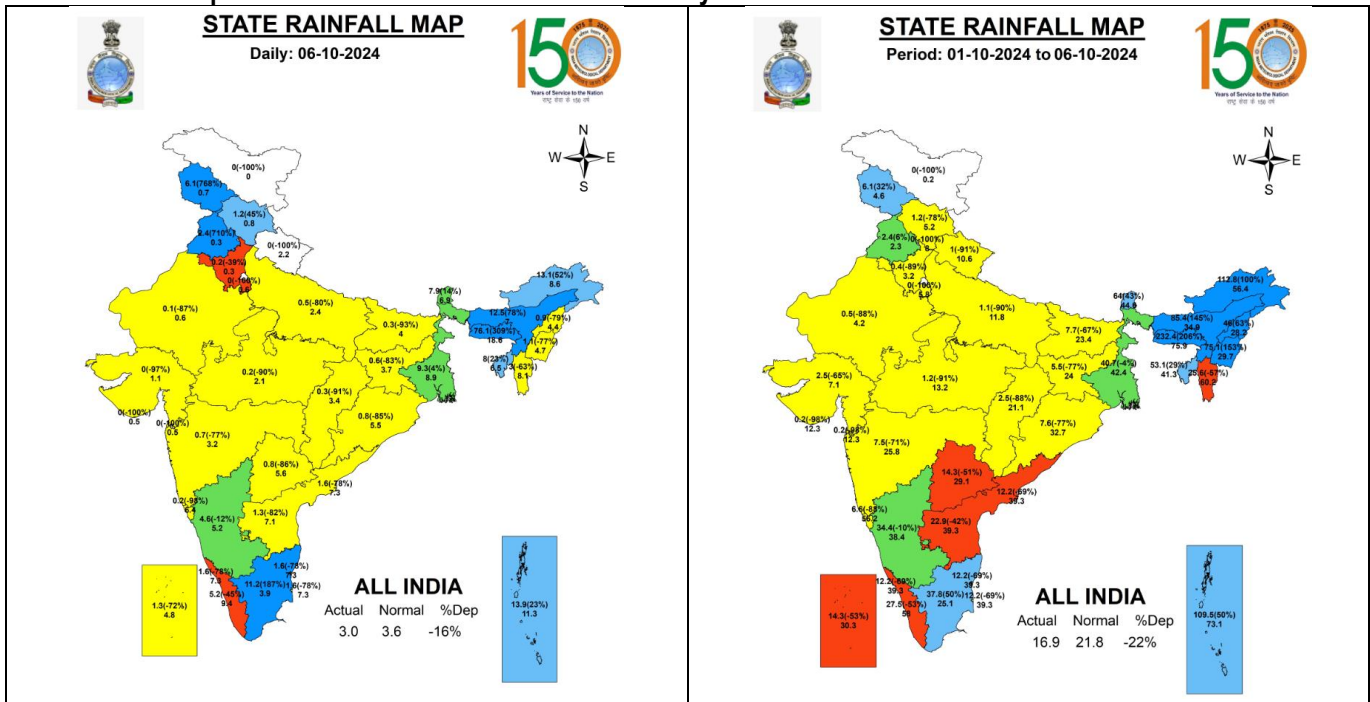




Central Water Commission
Daily Flood Situation Report cum Advisories
06-10-2024

1.0 Rainfall Situation

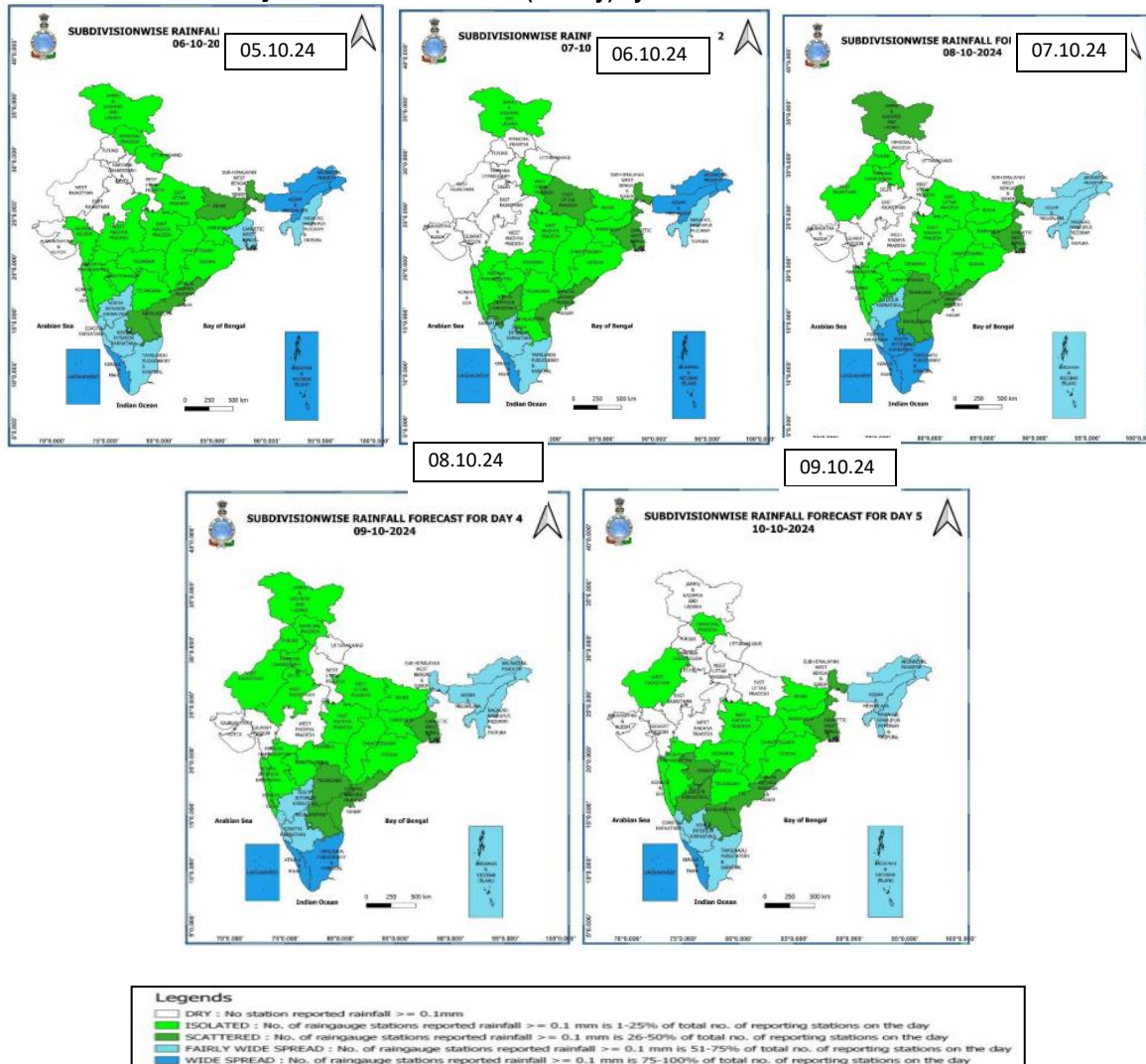
1.1 State-wise departure from normal of cumulative and daily rainfall



Legend

Large Excess [60% or more] Excess [20% to 59%] Normal [-19% to 19%] Deficient [-59% to -20%] Large Deficient [-99% to -60%] No Rain [-100%] No Data

1.2 Rainfall forecast for next 5 days issued on 6th Oct 2024 (Midday) by IMD



2.0 Flood Situation and Advisories

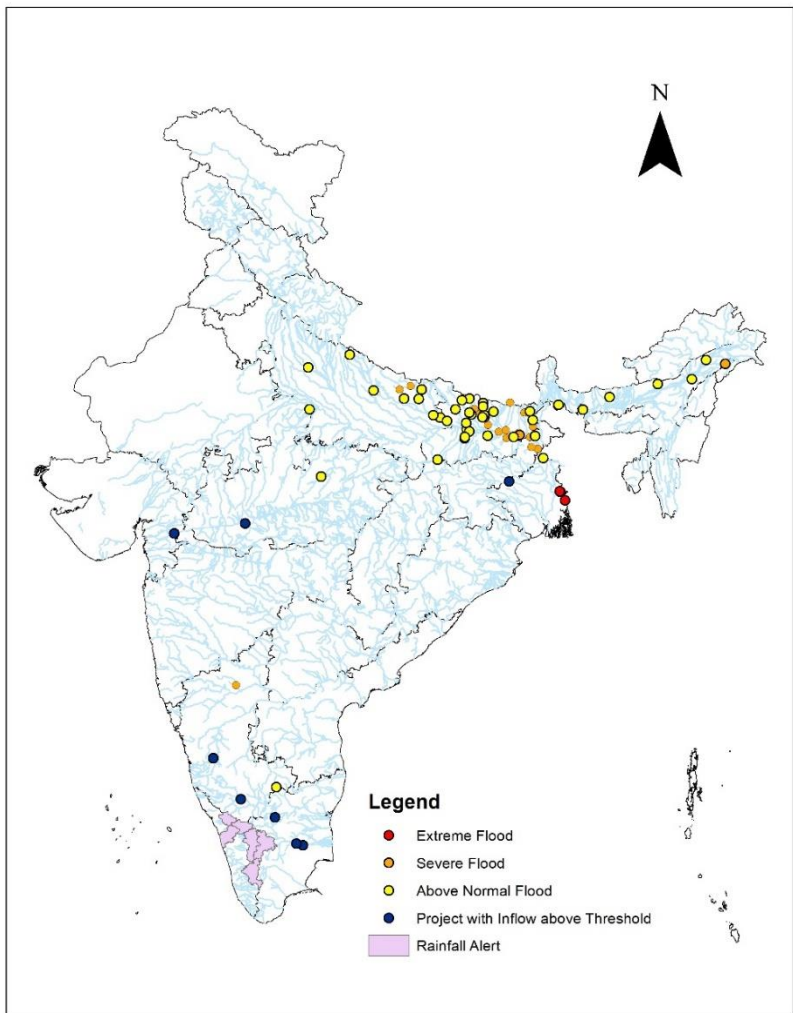
2.1 Summary of Flood Situation as per CWC Flood Forecasting Network

On 6th October 2024, 15 Stations (11 in Bihar and 01 each in Jharkhand, Uttar Pradesh & West Bengal) are flowing in Severe Flood Situation, 20 stations (12 in Bihar, 03 in Uttar Pradesh, 5 in Assam and 1 in West Bengal) are flowing in Above Normal Flood Situation. Inflow Forecast has been issued for 09 Dams and barrages (3 in Tamil Nadu, 2 in Karnataka and 1 each in Madhya Pradesh, Jharkhand & Gujarat)

FLOOD SITUATION SUMMARY			
PART - I: LEVEL FORECAST		(Total Sites - 200)	
S.No.	Flood Situations	State-wise Flood Situation	Numbers of Forecasting Sites
A	Extreme Flood Situation: (Site (s) where the previous Highest Flood Level (HFL) is exceeded or equalled)		0
B	Severe Flood Situation: (Site (s) where water level is touching or exceeding the Danger Level but below Highest Flood Level (HFL))	Bihar(11), Jharkhand(1), Uttar Pradesh(1), West Bengal(1)	14
C	Above Normal Flood Situation: (Site (s) where water level is touching or exceeding the Warning Level but below Danger Level)	Assam(5), Bihar(12), Uttar Pradesh(3), West Bengal(1)	21
Total number of sites above Warning Level (A+B+C)			35
PART - II: INFLOW FORECAST		(Total Sites - 138)	
Number of sites for which inflow forecasts issued: (Where inflows are equal or exceed the specified Threshold Limit for a particular reservoir / barrage)		Gujarat(1), Jharkhand(1), Karnataka(2), Madhya Pradesh(1), Tamil Nadu(3)	8

Details are given at link: <https://cwc.gov.in/sites/default/files/cfcrwcdfb06.10.2024.pdf>

Flood Situation Map



2.2 CWC Advisories

Synoptic Situation and Rainfall Forecast (As per IMD)

- Conditions are favourable for further withdrawal of Southwest Monsoon from remaining parts of Gujarat, Madhya Pradesh and some more parts of Maharashtra during next 2-3 days.
1. An upper air cyclonic circulation lies over southwest & adjoining westcentral Bay of Bengal off North Tamil Nadu-south Andhra Pradesh coasts in lower and middle tropospheric levels.

Kerala and Tamilnadu

Water level rise is expected in rivers Periyar, Kabini, Chaliyar, Thodupuzha (Kerala), Noyyal, Amravathi, Bhawani, Chinnar (Tamilnadu) or next 24 hrs. Current flood situation in the state as per CWC network is as follows:

CWC Site	River	District	Flood Type	Trend in Water Level
Talikot	Doni	Vijayapura	Severe	Falling
Singasadanapalli	Ponnaiyar	Krishngiri	Above Normal	Falling

West Bengal

Current flood situation in the state as per CWC network is as follows:

CWC Site	River	District	Flood Type	Trend in Water Level
Bajitpur	Ichamati	North 24 Parganas	Extreme	Rising
Tarinipur	Ichamati	North 24 Parganas	Extreme	Steady
Bangaon	Ichamati	North 24 Parganas	Extreme	Steady
Kuthibari	Ichamati	North 24 Parganas	Extreme	Steady
Farakka	Ganga	Murshidabad	Severe	Falling
CS 97 A Ganga Farakka	Ganga	Murshidabad	Severe	Falling
Mekhliganj	Teesta	Cooch Behar	Above Normal	Rising
Biswanathpur	Padma	Murshidabad	Above Normal	Steady
Bhaluka	Fulhar	Maldah	Above Normal	Falling

Bihar

Current flood situation in the state as per CWC network is as follows:

CWC Site	River	District	Flood Type	Trend in Water Level
Rosera	Burhi Gandak	Samastipur	Severe	Rising
Hayaghat	Bagmati	Darbhanga	Severe	Steady
Baltara	Kosi	Khagaria	Severe	Steady
Birpur	Kosi	Supaul	Severe	Steady
Benibad	Bagmati	Muzaffarpur	Severe	Steady
Kahalgaoon	Ganga	Bhagalpur	Severe	Steady
Araria	Parman	Araria	Severe	Steady
Azmabad	Ganga	Bhagalpur	Severe	Steady
Khagaria	BurhiGandak	Khagaria	Severe	Falling
Kursela	Kosi	Katihar	Severe	Falling
Labha	Fulhar	Katihar	Severe	Falling
Jhawa	Mahananda	Katihar	Severe	Falling
Kamtaul	Adhwara	Darbhanga	Severe	Falling

Runisaidpur	Bagmati	Muzaffarpur	Severe	Falling
Sultanganj	Ganga	Bhagalpur	Severe	Falling
Saharghat	Adhwara	Madhubani	Above Normal	Falling
Kanti	BurhiGandak	Muzaffarpur	Above Normal	Steady
Ekmighat	Adhwara	Darbhanga	Above Normal	Steady
Hathidah	Ganga	Patna	Above Normal	Steady
Bankaghat	Ganga	Patna	Above Normal	Steady
Darauli	Ghaghra	Siwan	Above Normal	Steady
Ekmighat	Adhwara	Dharbanga	Above Normal	Steady
Lalganj	Gandak	Vaishali	Above Normal	Falling
Lalbegiaghat	BurhiGandak	PurbaChamparan	Above Normal	Falling
Saulighat	Adhwara	Madhubani	Above Normal	Falling
Bankaghat	Ganga	Patna	Above Normal	Falling
Kolhachak	Dhardha	Patna	Above Normal	Steady
GangpurSiswan	Ghaghra	Siwan	Above Normal	Falling
Masaurhi	Dhardha	Patna	Above Normal	Falling
Bishunpur	Bagmati	Darbhanga	Above Normal	Falling
Sikandarpur (Muzaffarpur)	BurhiGandak	Muzaffarpur	Above Normal	Steady
Gandhighat	Ganga	Patna	Above Normal	Falling
Chargharia	Mahananda	Kishanganj	Above Normal	Falling
Jhanjharpur	Kamalabalan	Madhubani	Above Normal	Falling
Dhengraghat	Mahananda	Purnia	Above Normal	Falling
Dumariaghat	Gandak	Gopalganj	Above Normal	Falling
Dheng Bridge	Bagmati	Sitamarhi	Above Normal	Falling
Bhagalpur	Ganga	Bhagalpur	Above Normal	Falling
Saulighat	Adhwara	Madhubani	Above Normal	Falling

Uttar Pradesh

Current flood situation in the state as per CWC network is as follows:

CWC Site	River	District	Flood Type	Trend in Water Level
Birdghat	Rapti	Gorakhpur	Severe	Falling
Chandradeepghat	Kwano	Gonda	Severe	Falling
Kakrahi	BurhiRapti	Siddhartnagar	Severe	Falling
Kachlabridge	Ganga	Budaun	Above Normal	Rising
Paliakalan	Sarda	Kheri	Above Normal	Steady
Elginbridge	Ghaghra	Barabanki	Above Normal	Steady
Basti	Kwano	Basti	Above Normal	Steady
Turtipar	Ghaghra	Ballia	Above Normal	Steady
Trimohinighat	Rohin	Maharajganj	Above Normal	Falling
Regauli	Rapti	Gorakhpur	Above Normal	Falling

Jharkhand

Current flood situation in the state as per CWC network is as follows:

CWC Site	River	District	Flood Type	Trend in Water Level
Sahibganj	Ganga	Sahibganj	Severe	Steady
Japla	Sone	Palamau	Above Normal	Steady

Assam and Tripura

Increased runoff is expected in Manas, Beki, Champamati, Aie, Sankosh, and Lower Brahmaputra main stem for next 24 hrs. In Tripura water level rise is expected in river Gumti for next 24 hrs. Current flood situation in the state as per CWC network is as follows:

CWC Site	River	District	Flood Type	Trend in Water Level
Margherita	Buridihing	Tinsukia	Severe	Falling
Beki Road Bridge	Beki	Barpeta	Above Normal	Rising
Neamatighat	Brahmaputra	Jorhat	Above Normal	Steady
NTRC Jia Bharali	JiaBharali	Sonitpur	Above Normal	Steady
Dibrugarh	Brahmaputra	Dibrugarh	Above Normal	Falling
Golokganj	Sankosh	Dhubri	Above Normal	Falling

Madhya Pradesh

Current flood situation in the state as per CWC network is as follows:

CWC Site	River	District	Flood Type	Trend in Water Level
Narsinghgarh	Sonar	Damoh	Above Normal	Steady
Seondha	Sind	Datia	Above Normal	Steady

Karnataka

Current flood situation in the state as per CWC network is as follows:

CWC Site	River	District	Flood Type	Trend in Water Level
Talikot	Doni	Bijapur	Severe	Falling

Note: Please follow CWC's website <https://ffs.india-water.gov.in/#/> for getting information on latest water levels and flood forecast.

3.0 Advisory Flood Forecast for next 7-days in Table form

The flood situation of Flood Forecasting Stations likely to be above warning level for next 7days

S.No.	Station	River	District	State	07-10-2024	08-10-2024	09-10-2024	10-10-2024	11-10-2024	12-10-2024	13-10-2024
1	BENIBAD	BAGMATI	MUZAFFARPUR	Bihar	S	S	E	E	E	E	E
2	SAVANDAPUR	BHAVANI	ERODE	Tamil Nadu	N	N	N	N	N	S	S
3	ARARIA	PARMAN	ARARIA	Bihar	S	S	S	S	S	S	S
4	BALTARA	KOSI	KHAGARIA	Bihar	S	S	S	S	S	S	S
5	BIRDGHAT	RAPTI	GORAKHPUR	Uttar Pradesh	S	S	AN	N	N	N	N
6	HAYAGHAT	BAGMATI	DARBHANGA	Bihar	S	AN	AN	AN	AN	AN	AN
7	JHAWA	MAHANANDA	KATI HAR	Bihar	S	AN	AN	AN	AN	AN	AN
8	KAHALGAON	GANGA	BHAGALPUR	Bihar	S	S	S	S	S	AN	AN
9	KAMTAUL	ADHWARA	DARBHANGA	Bihar	S	S	S	S	S	S	S
10	KHAGARIA	BURHI GANDAK	KHAGARIA	Bihar	S	S	S	S	AN	AN	AN
11	KURSELA	KOSI	KATI HAR	Bihar	S	S	S	S	AN	AN	AN
12	ROSELA	BURHI GANDAK	SAMASTIPUR	Bihar	S	AN	AN	AN	AN	N	N
13	SAHIBGANJ	GANGA	SAHIBGANJ	Jharkhand	S	S	S	S	AN	AN	AN
14	DUMARIAGHAT	GANDAK	GOPALGANJ	Bihar	S	AN	AN	AN	AN	AN	AN
15	RUNISAIDPUR	BAGMATI	MUZAFFARPUR	Bihar	S	S	S	S	S	S	S
16	FARAKKA(FF)	GANGA	MURSHIDABAD	West Bengal	S	S	S	S	S	S	S
17	KUMBIDI	BHARATHAPUZHA	PALAKKAD	Kerala	N	N	N	N	N	AN	S
18	KARIMGANJ	KUSHIYARA	KARIMGANJ	Assam	N	N	N	N	AN	AN	AN
19	AKHUAPADA	BAITARANI	BHADRAK	Odisha	N	N	N	N	N	AN	AN
20	BEKI ROAD BRIDGE	BEKI	BARPETA	Assam	AN	N	N	N	N	N	N
21	DIBRUGARH	BRAHMAPUTRA	DIBRUGARH	Assam	AN	AN	AN	AN	AN	N	N
22	NT ROAD CROSSING JIA-BHARALI	JIABHARALI	SONITPUR	Assam	AN	AN	AN	N	N	N	N
23	NEAMATIGHAT	BRAHMAPUTRA	JORHAT	Assam	AN	AN	AN	N	N	N	N
24	KODUMUDI	CAUVERY	ERODE	Tamil Nadu	N	N	N	N	N	N	AN
25	MUSIRI	CAUVERY	TIRUCHIRAPPALLI	Tamil Nadu	N	N	AN	AN	AN	AN	AN
26	BHAGALPUR	GANGA	BHAGALPUR	Bihar	AN	AN	AN	AN	AN	N	N
27	DARAULI	GHAGRA	SIWAN	Bihar	AN	AN	AN	AN	AN	N	N
28	DELHI RAILWAY BRIDGE	YAMUNA	NORTH	Delhi	N	N	N	N	N	AN	AN

29	DHENGRAGHAT	MAHANANDA	PURNIA	Bihar	AN	AN	AN	AN	AN	AN	AN
30	EKMIGHAT	ADHWARA	DARBHANGA	Bihar	AN	AN	AN	AN	AN	AN	AN
31	ELGINBRIDGE	GHAGRA	BARABANKI	Uttar Pradesh	AN	N	N	N	N	N	N
32	GANGPUR SISWAN	GHAGRA	SIWAN	Bihar	AN	AN	N	N	N	N	N
33	HATHIDAH	GANGA	PATNA	Bihar	AN	AN	AN	AN	AN	AN	AN
34	JHANJHARPUR	KAMALABALAN	MADHUBANI	Bihar	AN	AN	AN	AN	AN	AN	AN
35	KACHHLABRIDGE	GANGA	BUDAUN	Uttar Pradesh	AN	AN	AN	AN	AN	AN	AN
36	LALBEGIAGHAT	BURHI GANDAK	PURBA CHAMPARAN	Bihar	AN	AN	AN	N	N	N	N
37	GANDHIGHAT	GANGA	PATNA	Bihar	AN	AN	AN	AN	AN	N	N
38	SIKANDARPUR (MUZZAFARPUR)	BURHI GANDAK	MUZAFFARPUR	Bihar	AN	N	N	N	N	N	N
39	TURTIPAR	GHAGRA	BALLIA	Uttar Pradesh	AN	AN	AN	AN	AN	N	N
40	DHENG BRIDGE	BAGMATI	SITAMARHI	Bihar	AN	AN	AN	AN	AN	AN	AN
41	GOLOKGANJ	SANKOSH	DHUBRI	Assam	AN	N	N	N	N	N	N
42	JALDHAKA NH- 31	JALDHAKA	JALPAIGURI	West Bengal	N	N	AN	AN	N	N	N
43	MADURAI	VAIGAI	MADURAI	Tamil Nadu	N	N	N	AN	AN	AN	AN
44	MEKHLIGANJ (R_B)	TEESTA	KOCHBIHAR	West Bengal	AN	N	N	N	N	N	N

Abbreviation: **N:** Normal Flood Situation, **AN:** Above Normal Flood Situation, **S:** Severe Flood Situation, **E:** Extreme Flood Situation

For more details, please visit <https://ffs.india-water.gov.in/> for flood forecast monitoring & short range flood forecast and <https://aff.india water.gov.in/> for medium range flood forecast.

Extreme Flood Situation: (Site (s) where the previous Highest Flood Level (HFL) is exceeded or equalled).

Severe Flood Situation: (Site (s) where water level is touching or exceeding the Danger Level but below Highest Flood Level (HFL)).

Above Normal Flood Situation: (Site (s) where water level is touching or exceeding the Warning Level but below Danger Level).

4.0 Storage Position in Dams where Inflow forecast is being issued by CWC as on 6th October 2024

Storage above 85%	
Storage above 60%	

QPF categories (mm)	0	0.1-10	11-25	26-37	38-50	51-75	76-100	>100
---------------------	---	--------	-------	-------	-------	-------	--------	------

Sl.No.	Reservoir/Dams	River/Sub-Basin /Basin	State	US/DS District	Rainfall situation				
					Day1	Day2	Day3	Day4	Day 5
1	Srisaillam Reservoir	Krishna/Upper Krishna/Krishna	Andhra Pradesh	Kurnool					
2	Thottapalli Reservoir	Nagavali/Nagavali&Others/ERF (Mahanadi to Pennar)	Andhra Pradesh	Vizianagaram					
3	Madduvalasa Reservoir	Nagavali/Nagavali&Others/ERF(Mahana di to Pennar)	Andhra Pradesh	Vizianagaram					
4	Somasila Dam	North Pennar/Lower Pennar/Pennar	Andhra Pradesh	Nellore					
5	KLRS Pulichintala Dam	Krishna/Lower Krishna/Krishna	Andhra Pradesh	Guntur					
6	Gotta Barrage	Vamsadhara/Vamsadhara/EFR(Mahana di to Pennar)	Andhra Pradesh	Srikakulam					
7	Prakasam Barrage	Krishna/Lower Krishna/ Krishna	Andhra Pradesh	Krishna/ Guntur					
8	Sunkesula	Tungabhadra/Lower Tungabhadra/Krishna	Andhra Pradesh	Kurnool					
9	Ravishankar Sagar Dam	Mahanadi/Middle Mahanadi/Mahanadi Basin	Chattisgarh	Dhamtari					
10	Bango Reservoir	Hasdeo/Middle Mahanadi/Mahanadi Basin	Chattisgarh	Korba					
11	Ukai Reservoir	Tapi/Middle Tapi/Tapi Basin	Gujarat	Surat					
12	Madhuban Dam	Damanganga/Bhatsol and Others/WFR(Tapi to Tadri)	Gujarat	Valsad					
13	Panam Dam	Panam/Lower Mahi/Mahi Basin	Gujarat	Panchmahal					
14	Kadana Dam	Mahi/Lower Mahi/Mahi Basin	Gujarat	Mahisagar					
15	Sardar Sarovar Project	Narmada/Middle Narmada/Narmada Basin	Gujarat	Narmada					

16	Shetrunji Dam	Shetrunji/Shetrunji & Other EFR/ WFR(Kutch & Saurashtra)	Gujarat	Bhavnagar					
17	Dharoi Dam	Sabarmati/Upper Sabarmati/Sabarmati	Gujarat	Mehsana					
18	Tenughat Reservoir	Damodar/Damodar/Ganga	Jharkhand	Bokaro					
19	Konar Reservoir	Konar/Damodar/Ganga	Jharkhand	Hazaribagh					
20	Maithon Dam	Barakar/Damodar/Ganga	Jharkhand	Dhanbad					
21	Tilaiya Reservoir	Barakar/Damodar/Ganga	Jharkhand	Hazaribagh					
22	Massanjore Dam	Mayurakshi/Bhagirathi & Others/Ganga	Jharkhand	Dumka					
23	Singatalur Barrage	Tungabhadra/Upper Tungabhadra/Krishna	Karnataka	Gadag					
24	Kabini Reservoir	Kabini/Middle Cauvery/Cauvery	Karnataka	Mysore					
25	Harangi Reservoir	Harangi/Upper Cauvery/Cauvery	Karnataka	Kodagu					
26	Malaprabha Dam	Malaprabha/Upper Krishna/Krishna	Karnataka	Belgaum					
27	Tungabhadra Dam	Tungabhadra/Upper Tungabhadra/Krishna	Karnataka	Ballari					
28	Bhadra Reservoir	Bhadra/Upper Tungabhadra/Krishna	Karnataka	Chikamagaluru					
29	Hidkal Dam	Ghataprabha/Upper krishna/Krishna	Karnataka	Belgaum					
30	Hemavathy Reservoir	Hemavathy/Upper Cauvery/Cauvery	Karnataka	Hassan					
31	Krishnarajasagar Reservoir	Cauvery/Middle Cauvery/Cauvery	Karnataka	Mandya					
32	Narayanpur Reservoir	Krishna/Upper Krishna/Krishna	Karnataka	Bagalkot					
33	Almatti Reservoir	Krishna/Upper Krishna/Krishna	Karnataka	Bagalkot					
34	Hippargi Barrage	Krishna/Upper Krishna/Krishna	Karnataka	Bagalkot					
35	Karanja Dam	Karanja/Manjra/Godavari	Karnataka	Bidar					

36	Idamalayar Reservoir	Periyar/Periyar and Others/WFR(Tadri to Kanyakumari)	Kerala	Ernakulam					
37	Idukki Reservoir	Periyar/Periyar and Others/WFR(Tadri to Kanyakumari)	Kerala	Idukki					
38	NMD Weir	Godavari/Upper Godavari/Godavari	Maharashtra	Nasik/Ahmednagar					
39	Gosikhurd Dam	Wainganga/Wainganga/Godavari Basin	Maharashtra	Bhandara					
40	Jaikwadi Dam	Godavari/Middle Godavari/Godavari	Maharashtra	Aurangabad					
41	Warna dam	Warna/Upper Krishna/Krishna	Maharashtra	Kolhapur					
42	Totladoh Project	Pench/Wainganga/Godavari	Maharashtra	Nagpur					
43	Ujjani Reservoir	Bhima/Upper Bhima/Krishna Basin	Maharashtra	Solapur					
44	Veer Dam	Nira/Upper Bhima/Krsihna Basin	Maharashtra	Satara					
45	Koyna Dam	Koyna/Upper Krishna/Krishna	Maharashtra	Satara					
46	Upper Wardha Project	Wardha/Wardha/Godavari Basin	Maharashtra	Amaravati					
47	Mula Dam	Mula/Upper Godavari/Godavari	Maharashtra	Ahmednagar					
48	Issapur Reservoir	Penganga/Wardha/Godavari	Maharashtra	Yavatmal					
49	Yeldari Reservoir	Purna/Middle Godavari/Godavari	Maharashtra	Parbhani					
50	Hathnur Dam	Tapi/Middle Tapi/Tapi	<u>Maharashtra</u>	Jalgaon					
51	Manjlegaon Dam	Sindhpana/Middle Godavari/Godavari	Maharashtra	Beed					
52	Rajghat Dam	Betwa/Lower Yamuna/Ganga Basin	Madhya Pradesh	Ashok Nagar					
53	Barna Reservoir	Barna/Upper Narmada/Narmada	<u>Madhya Pradesh</u>	Raisen					
54	Upper Wainganga Project(Sanjay Sarovar)	Wainganga/Wainganga/Godavari	Madhya Pradesh	Seoni					

55	Gandhisagar Reservoir	Chambal/Upper Chambal/Ganga	Madhya Pradesh	Mandsaur					
56	Pench Reservoir (Machagora Dam)	Pench/Wainganaga/Godavari Basin	Madhya Pradesh	Chindwara					
57	Bargi Reservoir	Narmada/Upper Narmada/Narmada	<u>Madhya Pradesh</u>	Jabalpur					
58	Bawanthadi Reservoir	Bawanthri/Wainganga/Godavari Basin	Madhya Pradesh	Balaghat					
59	Tawa Reservoir	Tawa/Upper Narmada/Narmada	<u>Madhya Pradesh</u>	Narmadapuram					
60	Indira Sagar Reservoir	Narmada/Middle Narmada/Narmada	<u>Madhya Pradesh</u>	Khandwa					
61	Bansagar Dam	Sone/Sone/Ganga Basin	Madhya Pradesh	Shahdol					
62	Madikhera(Atal Sagar) Dam	Sindh/Lower Yamuna/Ganga	Madhya Pradesh	Shivpuri					
63	Upper Indravati Dam	Indravathi/Indravathi/Godavari Basin	Odisha	Nabarangpur					
64	Kolab Dam	Kolab/Indravathi/Godavari Basin	Odisha	koraput					
65	Machhkund Dam	Machhkund/Lower Godavari/Godavari	Odisha	koraput					
66	Rengali Dam	Brahmani/Brahmani/Brahmani & Baitarani	<u>Odisha</u>	Angul					
67	Hirakud Reservoir	Mahanadi/Middle Mahanadi/Mahanadi	<u>Odisha</u>	Sambalpur					
68	Balimela Dam	Sileru/Lower Godavari/Godavari	Odisha	Malkangiri					
69	Salandi Reservoir	Baitarani/Baitarani/ Brahmani & Baitarani	Odisha	Kendujhar					
70	Rana Pratap Sagar	Chambal/Upper Chambal/Ganga	Rajasthan	Neemuch(MP)/Dholpur,Kota, Bundi(Raj)					
71	Kota Barrage	Chambal/Upper Chambal/Ganga	Rajasthan	Neemuch (MP)/Dholpur, Kota, Bundi(Raj)					
72	Panchana Dam	Chambal/Middle Yamuna/Ganga	Rajasthan	Karauli					
73	Parwati Dam	Parbati/Upper Chambal/Ganga	Rajasthan	Dholpur					

74	Gudha Dam	Mej/ Kalisindh & Others/Ganga	Rajasthan	Boondi					
75	Mahi Bajajsagar Dam	Mahi/Upper Mahi/Mahi	<u>Rajasthan</u>	Banswara					
76	Bisalpur Dam	Banas/Banas/Ganga	<u>Rajasthan</u>	Karauli					
77	Gambhiri Dam	Gambhiri/Banas/Ganga	<u>Rajasthan</u>	Chittorgarh					
78	Som Kamla Amba Dam	Som Kamla/Upper Mahi/Mahi	<u>Rajasthan</u>	Dungarpur					
79	Kalisindh Dam	Kalisindh/Kalisindh & Others/Ganga	Rajasthan	Jhalawar					
80	Bhavanisagar Dam	Bhavani/Middle Cauvery/Cauvery Basin	Tamilnadu	Erode					
81	Musi Dam	Musi/Lower Krishna/Krishna	Telangana	Nalgonda					
82	Sripada Yellampally Project	Godavari/ Pranhita & Others/Godavari Basin	Telangana	Karimnagar					
83	PD Jurala	Krishna/Upper Krishna/Krishna	Telangana	Mahbubnagar					
84	Sriramsagar Reservoir	Godavari/ Pranhita & Others /Godavari	Telangana	Nizamabad					
85	Nizamsagar Reservoir	Manjira/Manjra/Godavari	Telangana	Kama Reddy					
86	Singur Reservoir	Manjira/Manjira/Godavari Basin	Telangana	Sanga Reddy					
87	Kaddam dam	Kaddamvagu/Pranhita & Others/Godavari	Telangana	Adilabad					
88	Ichari Dam	Tons/Upper Yamuna/Ganga	Uttarakhand	Dehradun					
89	Tehri Dam	Bhagirathi/Above Ramganga Confluence/Ganga	Uttarakhand	Garhwal					
90	Kangsabati Reservoir	Kangsabati/Damodar/Ganga	West Bengal	Bankura					

Note- Based on above information, Project Authority may regulate the reservoirs as per standard operating manuals/ rule levels to avoid downstream flooding and upstream submergence