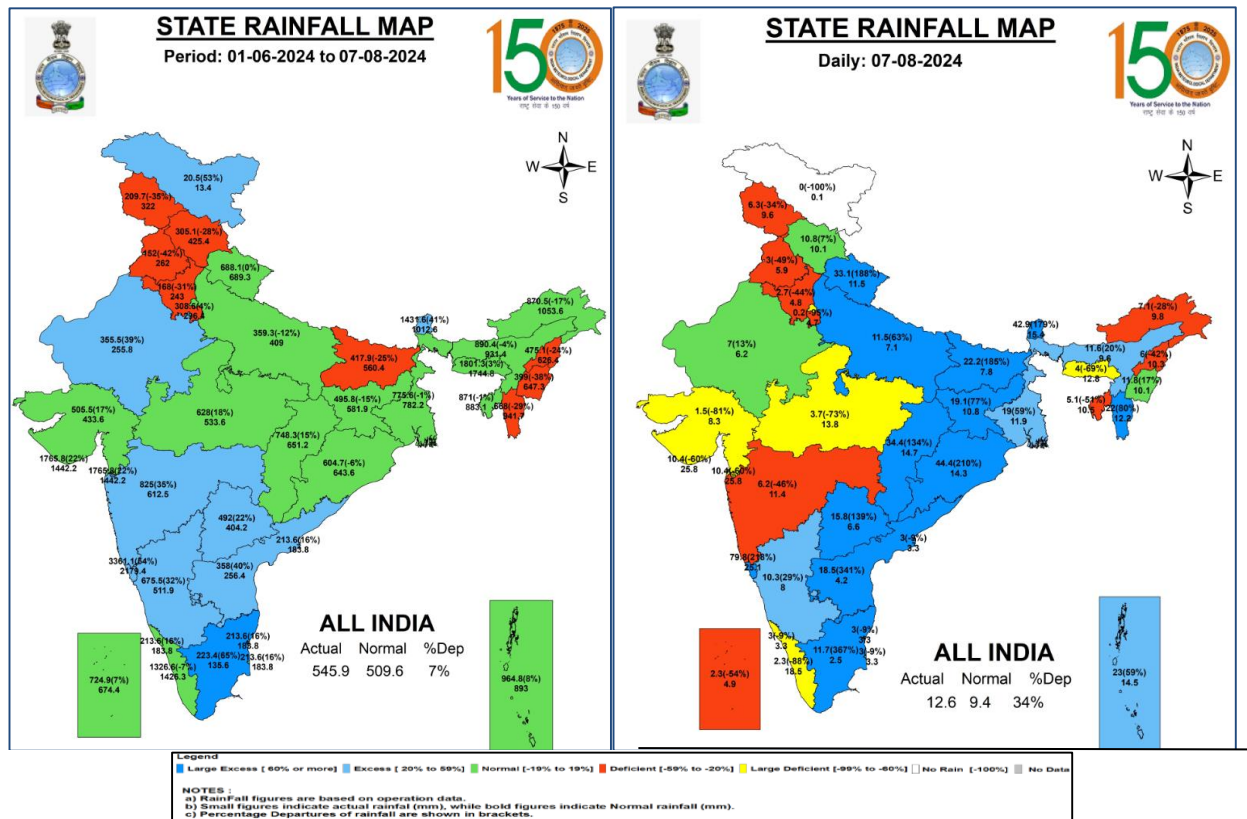




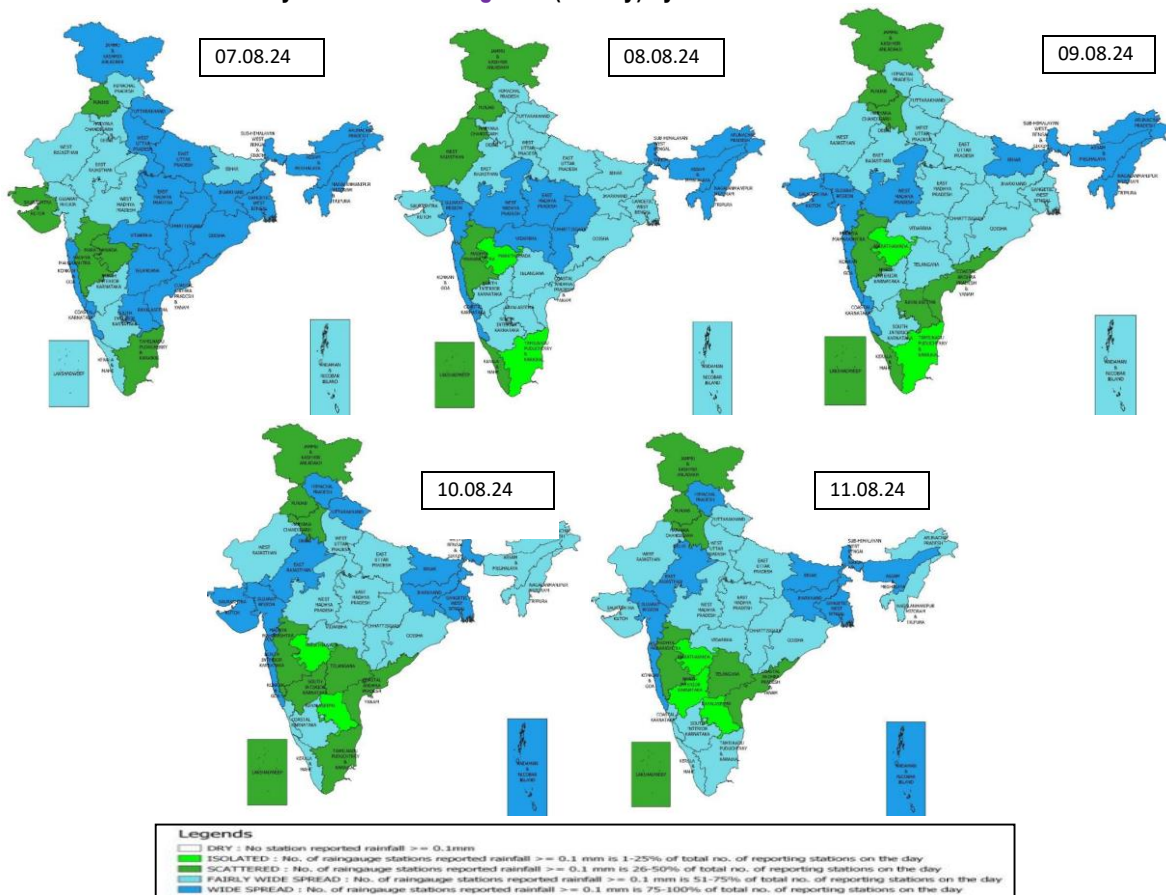
Central Water Commission
Daily Flood Situation Report cum Advisories
07-08-2024

1.0 Rainfall Situation

1.1 Statewise departure from normal of cumulative and daily rainfall



1.2 Rainfall forecast for next 5 days issued on 7th Aug 2024 (Midday) by IMD



2.0 Flood Situation and Advisories

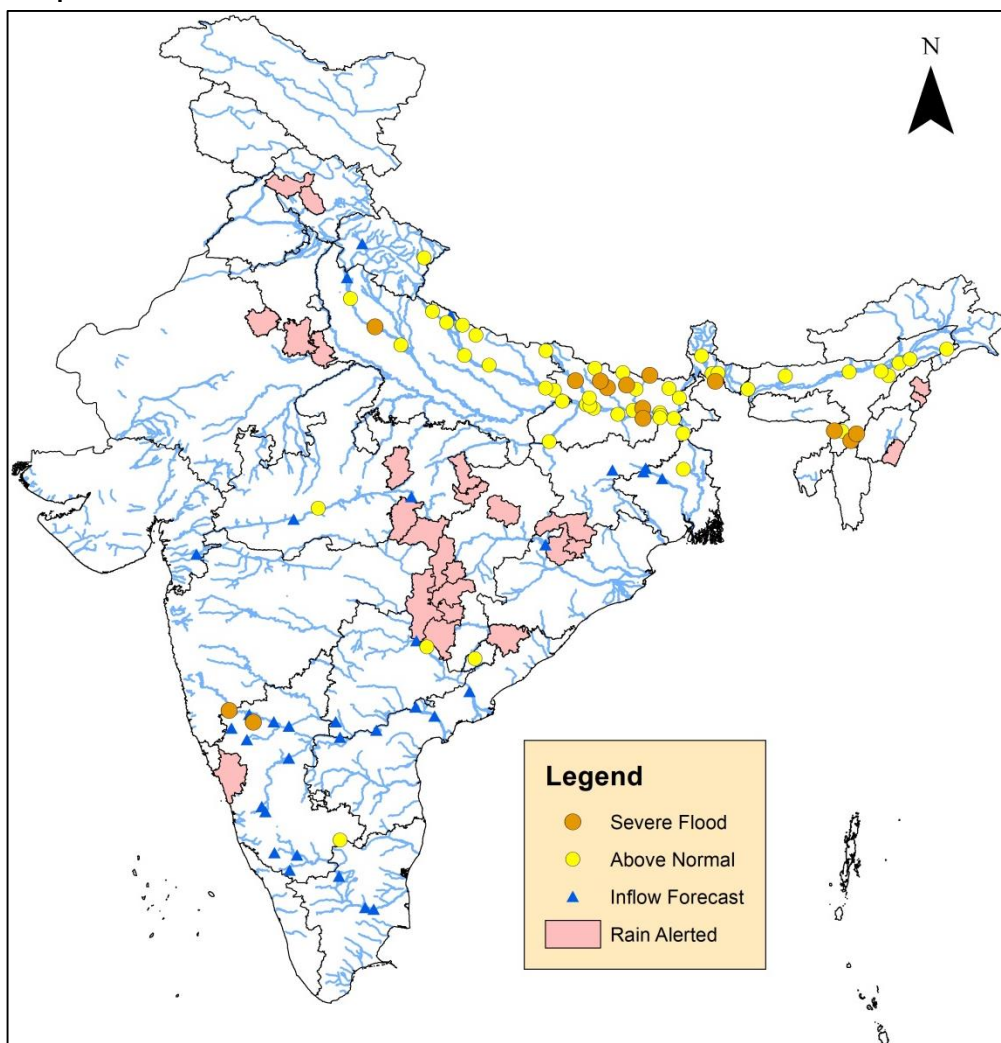
2.1 Summary of Flood Situation as per CWC Flood Forecasting Network

On 7th August 2024, 7 Stations (4 in Bihar and 1 each in Assam, Uttar Pradesh & West Bengal) are flowing in Severe Flood Situation, 36 stations (13 in Bihar, 10 in Assam, 7 in Uttar Pradesh, 3 in West Bengal and 1 each in Rajasthan, Sikkim & Jharkhand.) are flowing in Above Normal Flood Situation. Inflow Forecast has been issued for 34 Dams and barrages (11 in Karnataka, 5 in Andhra Pradesh, 3 each in Jharkhand, Telangana & Tamilnadu, 2 each in Madhya Pradesh, Odisha & Uttar Pradesh and 1 each in Gujarat, Uttarakhand & West Bengal).

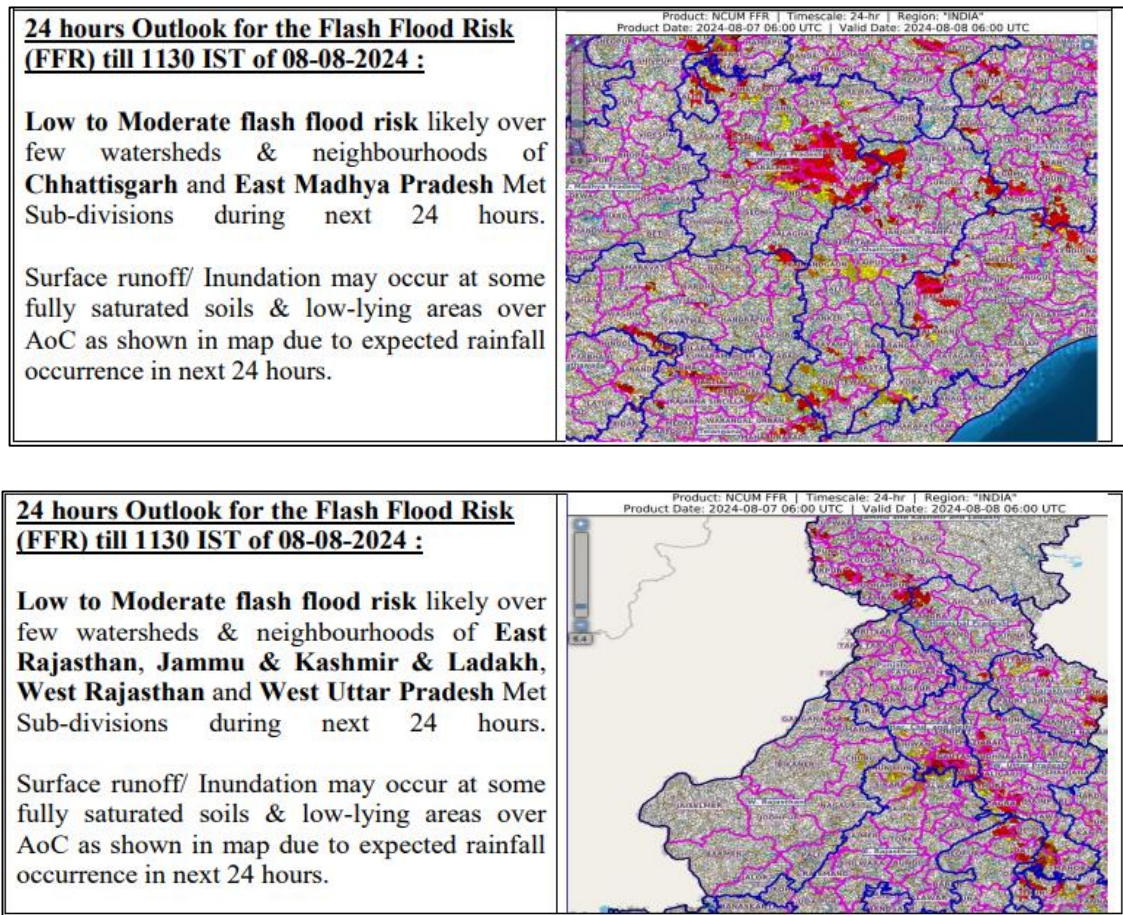
PART - I: LEVEL FORECAST		(Total Sites - 200)		
S.No.	Flood Situations	State-wise Flood Situation	Numbers of Forecasting Sites	
A	Extreme Flood Situation: (Site (s) where the previous Highest Flood Level (HFL) is exceeded or equalled)		0	
B	Severe Flood Situation: (Site (s) where water level is touching or exceeding the Danger Level but below Highest Flood Level (HFL))	Assam(1), Bihar(4), Uttar Pradesh(1), West Bengal(1)	7	
C	Above Normal Flood Situation: (Site (s) where water level is touching or exceeding the Warning Level but below Danger Level)	Assam(10), Bihar(13), Jharkhand(1), Rajasthan(1), Sikkim(1), Uttar Pradesh(7), West Bengal(3)	36	
Total number of sites above Warning Level (A+B+C)			43	
PART - II: INFLOW FORECAST		(Total Sites - 138)		
Number of sites for which inflow forecasts issued: (Where Inflows are equal or exceed the specified Threshold Limit for a particular reservoir / barrage)		Andhra Pradesh(5), Gujarat(1), Jharkhand(3), Karnataka(11), Madhya Pradesh(2), Odisha(2), Tamil Nadu(3), Telangana(3), Uttar Pradesh(2), Uttarakhand(1), West Bengal(1)	34	

Details are given at link: https://cwc.gov.in/sites/default/files/cfrcwcdfb07-08-2024_7.pdf

Flood Situation Map



2.2 Flash Flood Guidance



2.3 CWC Advisories

Main Synoptic Features and Rainfall Forecast (As per IMD)

- A cyclonic circulation lies over Gangetic West Bengal and adjoining areas of Jharkhand & North Odisha in lower & middle tropospheric levels tilting southwestwards with height. Under its influence, a Low Pressure Area is likely to form over the same region during next 24 hours.
 - The Monsoon trough is active and near to its normal position at mean sea level.
 - The feeble off-shore trough at mean sea level runs along South Gujarat to north Karnataka coast.
 - A north-south trough runs from Rayalaseema to Comorin area in lower tropospheric levels
1. Isolated very heavy rainfall also likely over Himachal Pradesh on 07th & 10th; Uttarakhand on 07th & 08th and East Rajasthan on 07th August.
 2. Extremely heavy rainfall very likely at isolated places over Chhattisgarh and Very heavy rainfall at isolated places over East Madhya Pradesh, Vidarbha on 07th August.
 3. Very heavy rainfall very likely at isolated places over Odisha, Nagaland on 07th; Assam & Meghalaya on 08th & 09th; Sub-Himalayan West Bengal & Sikkim on 08th, Arunachal Pradesh, Bihar on 09th August.

Odisha

Water level rise is expected in rivers such as Baitarni, Brahmani, Upper Mahanadi, Nagavalli, Rushikulya, Vamsadhara for next 24 hrs. Projects may be operated as per SOP, releases may be done after informing downstream areas. Current flood situation in the state as per CWC network is as follows:

CWC Site	River	District	Flood Type	Trend in Water Level
Potteru	Potteru vagu	Malkangiri	Above Normal	Falling

Uttarakhand

Water level rise is expected in Bhagirathi, Alaknanda, Sharda, Ramganga, Upper Ganga rivers and its tributaries for next 24 hrs.

CWC Site	River	District	Flood Type	Trend in Water Level
Bangapani (Munsyari)	Gauri Ganga	Pithoragarh	Above Normal	Rising

Himachal Pradesh

Water level rise is expected in Beas, Upper Yamuna and Markanda rivers for next 24 hrs.

Bihar

Water level rise is expected in Kosi, Mahananda, Kamalabalan, Bagmati, Gandak, Kanhar rivers for next 24 hrs. Current flood situation in the state as per CWC network is as follows:

CWC Site	River	District	Flood Type	Trend in Water Level
Baltara	Kosi	Khagaria	Severe	Rising
Jhanjharpur	Kamalbalan	Madhubani	Severe	Rising
Birpur	Kosi	Supaul	Severe	Rising
Benibad	Bagmati	Muzaffarpur	Severe	Rising
Dumariaghat	Gandak	Gopalganj	Severe	Rising
Sultanganj	Bhagalpur	Ganga	Severe	Steady
Runisaidpur	Bagmati	Muzaffarpur	Severe	Steady
Azmabad	Ganga	Bhagalpur	Above Normal	Rising
Darauli	Ghagra	Siwan	Above Normal	Rising
Lalganj	Gandak	Vaishali	Above Normal	Rising
Dhengraghat	Mahananda	Purnia	Above Normal	Rising
Araria	Parman	Araria	Above Normal	Rising
Dighaghat	Ganga	Patna	Above Normal	Rising
Kahalgaoon	Ganga	Bhagalpur	Above Normal	Rising
Basua	Kosi	Supaul	Above Normal	Steady
Gandhighat	Ganga	Patna	Above Normal	Steady
Kursela	Kosi	Katihar	Above Normal	Steady
Hathidah	Ganga	Patna	Above Normal	Steady
Khagaria	Burhi Gandak	Khagaria	Above Normal	Steady
Jainagar	Kamla	Madhubani	Above Normal	Falling
Bankaghat	Ganga	Patna	Above Normal	Falling
Dhengbridge	Bagmati	Sitamarhi	Above Normal	Falling

Assam

Water level rise is expected in Barak and its Tributaries for next 24 hrs. Current flood situation in the state as per CWC network is as follows:

CWC Site	River	District	Flood Type	Trend in Water Level
Karimganj	Kushiyara	Karimganj	Severe	Rising
Fulertal	Barak	Cachar	Severe	Rising
Dholai	Rukni	Cachar	Severe	Rising
Numaligarh	Dhansiri(S)	Golaghat	Above Normal	Rising
Badarpurghat	Barak	Cachar	Above Normal	Rising
Sivasagar	Dikhow	Sivasagar	Above Normal	Rising
Golaghat	Dhansiri(S)	Golaghat	Above Normal	Rising
Annapurnaghat	Barak	Cachar	Above Normal	Rising
Golokganj	Sankosh	Dhubri	Above Normal	Steady
Neamatighat	Brahmaputra	Jorhat	Above Normal	Steady
Beki Rd Bridge	Beki	Barpeta	Above Normal	Falling
Margherita	Buridehing	Tinsukia	Above Normal	Falling
Tezpur	Brahmaputra	Sonitpur	Above Normal	Falling

West Bengal and Sikkim

Water level rise is expected in rivers Teesta, Jaldhaka, Torsa, Raidak and its tributaries and in lower Ganga for next 24 hrs. Current flood situation in the state as per CWC network is as follows:

CWC Site	River	District	Flood Type	Trend in Water Level
Mekhliganj	Teesta	Cooch Behar	Severe	Rising
Farakka	Ganga	Murshidabad	Above Normal	Rising
CS 97A Ganga Farakka	Ganga	Murshidabad	Above Normal	Rising
Domohani	Teesta	Jalpaiguri	Above Normal	Steady
Jaldhaka NH-31	Jaldhaka	Jalpaiguri	Above Normal	Steady
Melli	Teesta	Namchi	Above Normal	Falling

Uttar Pradesh

Water level rise is expected in rivers Sharda, Upper Ganga, Kanhar rivers for next 24 hrs. Current flood situation in the state as per CWC network is as follows:

CWC Site	River	District	Flood Type	Trend in Water Level
Kachlabridge	Ganga	Budaun	Severe	Steady
Ballia	Ganga	Ballia	Above Normal	Rising
Paliakalan	Sarda	Kheri	Above Normal	Rising
Gaighat	Sarju	Bahraich	Above Normal	Rising
Khadda	Gandak	Kushinagar	Above Normal	Steady
Garhmukteshwar	Ganga	Hapur	Above Normal	Steady
Fatehgarh	Ganga	Farrukhabad	Above Normal	Steady
Elginbridge	Ghaghra	Barabanki	Above Normal	Steady
Shardanagar	Sarda	Kheri	Above Normal	Steady
Ayodhya	Ghagra	Ayodhya	Above Normal	Steady
Turtipar	Ghagra	Ballia	Above Normal	Falling
Bhinga	Rapti	Shrawasti	Above Normal	Falling

Maharashtra

Water level rise is expected in Upper Bhima, Bav, Ulhas, Vaitarna, Kajvi, Panchganga, Damanganga, Vashisti and other small rivers in districts **Pune, Satara, Kolhapur, Sindhudurg, Raigad, Sindhudurg, Ratnagiri** for next 24 hrs. Current flood situation in the state as per CWC network is as follows:

CWC Site	River	District	Flood Type	Trend in Water Level
Terwad(Seasonal)	Panchganga	Kolhapur	Severe	Falling

Karnataka and Odisha

Increased water levels are expected to continue in Kabini, Harangi, Shambhavi, Swarna, Sharavati, Haladi, Aghanashini, Netravathi, Sita, Varada, Gurgur, Upper Tunga, and small rivers in Dakshin Kannada, Udupi, Uttara Kannada, Shimoga, Chikmangallur, Kodagu, Hassan districts for next 2 days

CWC Site	River	District	Flood Type	Trend in Water Level
Mudhol	Ghatprabha	Bagalkot	Severe	Falling
Potteru	Potteru vagu	Malkangiri	Above Normal	Falling

Jharkhand

Water level rise is expected in North Koel, Kanhar river for next 24 hrs. Current flood situation in the state as per CWC network is as follows:

CWC Site	River	District	Flood Type	Trend in Water Level
Sahibganj	Ganga	Sahibganj	Above Normal	Rising
Japla	Sone	Palamau	Above Normal	Steady

Tamilnadu and Telangana

Current flood situation in the states as per CWC network is as follows:

CWC Site	River	District	Flood Type	Trend in Water Level
Singasadanapalli	Ponnaiyar	Krishnagiri	Above Normal	Rising
Perur	Mulugu	Godavari	Above Normal	Rising

Rajasthan

Current flood situation in the states as per CWC network is as follows:

CWC Site	River	District	Flood Type	Trend in Water Level
Dholpur	Chambal	Dholpur	Above Normal	Falling

3.0 Advisory Flood Forecast for next 7- daysinTable form

The flood situational Flood Forecasting Stations likely to be above warning level for next 7days

S.No	Station	River	District	State	8/8/2024	9/8/2024	10/8/2024	11/8/2024	12/8/2024	13-08-2024	14-08-2024
1	BENIBAD	BAGMATI	MUZAFFARPUR	Bihar	S	S	S	E	E	E	E
2	ANNAPURNA GHAT	BARAK	CACHAR	Assam	S	S	S	S	S	S	S
3	BADARPUR GHAT	BARAK	KARIMGANJ	Assam	S	S	S	S	S	S	S
4	KARIMGANJ	KUSHIYARA	KARIMGANJ	Assam	S	S	S	S	S	S	S
5	AKHUAPADA	BAITARANI	BHADRAK	Odisha	S	AN	AN	N	AN	AN	S
6	NEEMATIGHAT	BRAHMAPUTR A	JORHAT	Assam	AN	S	S	S	S	S	S
7	TEZPUR	BRAHMAPUTR A	SONITPUR	Assam	AN	AN	S	S	S	S	S
8	DHUBRI	BRAHMAPUTR A	DHUBRI	Assam	N	AN	AN	S	S	S	S
9	HARINKHOLA	MUNDESWARI	HUGLI	West Bengal	S	S	S	AN	S	S	S
10	BALLIA	GANGA	BALLIA	Uttar Pradesh	S	S	S	S	S	S	S
11	BALRAMPUR	RAPTI	BALRAMPUR	Uttar Pradesh	AN	AN	AN	AN	AN	AN	S
12	BALTARA	KOSI	KHAGARIA	Bihar	S	S	S	S	S	S	AN
13	BANDA	KEN	BANDA	Uttar Pradesh	N	S	S	AN	AN	S	S
14	BIRDGHAT	RAPTI	GORAKHPUR	Uttar Pradesh	N	N	AN	AN	S	S	S
15	DIGHAGHAT	GANGA	PATNA	Bihar	AN	AN	AN	S	S	S	S
16	ELGINBRIDGE	GHAGRA	BARABANKI	Uttar Pradesh	AN	AN	S	S	S	S	S
17	HATHIDAH	GANGA	PATNA	Bihar	AN	AN	AN	S	S	S	S
18	HAYAGHAT	BAGMATI	DARBHANGA	Bihar	N	N	N	AN	AN	AN	S
19	JHANJHARPUR	KAMALABALAN	MADHUBANI	Bihar	AN	AN	S	S	S	AN	S
20	KACHHLABRIDGE	GANGA	BUDAUN	Uttar Pradesh	S	AN	S	S	S	S	S
21	KAHALGAON	GANGA	BHAGALPUR	Bihar	AN	AN	AN	S	S	S	S
22	KHAGARIA	BURHI GANDAK	KHAGARIA	Bihar	AN	AN	S	S	S	S	S
23	KURSELA	KOSI	KATIHAR	Bihar	AN	AN	S	S	S	S	S
24	MANER	SONE	PATNA	Bihar	N	N	AN	AN	AN	AN	S

25	GANDHIGHAT	GANGA	PATNA	Bihar	AN	S	S	S	S	S	S
26	SAHIBGANJ	GANGA	SAHIBGANJ	Jharkhand	AN	AN	AN	AN	AN	S	S
27	SRIPALPUR	PUNPUN	PATNA	Bihar	AN	S	S	S	S	S	S
28	TURTIPAR	GHAGRA	BALLIA	Uttar Pradesh	AN	AN	AN	AN	AN	S	S
29	DUMARIAGHAT	GANDAK	GOPALGANJ	Bihar	S	S	S	S	S	S	S
30	DHENG BRIDGE	BAGMATI	SITAMARHI	Bihar	S	S	S	S	S	S	S
31	RUNISAIDPUR	BAGMATI	MUZAFFARPUR	Bihar	S	S	S	S	S	S	S
32	DHOLPUR	CHAMBAL	DHOLPUR	Rajasthan	AN	N	N	N	N	S	S
33	MEKHLIGANJ (R_B)	TEESTA	KOCHBIHAR	West Bengal	AN	AN	AN	S	AN	AN	AN
34	MATIJURI	KATAKHAL	HAILAKANDI	Assam	AN	AN	N	N	N	N	N
35	BADATIGHAT	SUBANSIRI	LAKHIMPUR	Assam	AN	AN	AN	AN	AN	AN	AN
36	BEKI ROAD BRIDGE	BEKI	BARPETA	Assam	AN	AN	N	N	N	N	N
37	CHENIMARI (KHOWANG)	BURIDEHING	DIBRUGARH	Assam	N	AN	AN	AN	AN	N	N
38	DHARAMTUL	KOPI LI	MARIGAON	Assam	N	N	N	N	AN	AN	AN
39	DIBRUGARH	BRAHMAPUTR A	DIBRUGARH	Assam	AN	AN	AN	AN	AN	AN	AN
40	GOALPARA	BRAHMAPUTR A	GOALPARA	Assam	N	N	AN	AN	AN	AN	AN
41	GUWAHATI(D.C.CO URT)	BRAHMAPUTR A	KAMRUP	Assam	N	N	AN	AN	AN	AN	AN
42	NT ROAD CROSSING JIA-BHARALI	JIABHARALI	SONITPUR	Assam	AN	AN	AN	AN	AN	AN	AN
43	NANGLAMORAGHAT	DESANG	SIVSAGAR	Assam	N	AN	AN	AN	AN	AN	N
44	NUMALIGARH	DHANSIRI (SOUTH)	GOLAGHAT	Assam	AN	AN	AN	AN	AN	AN	N
45	SIVASAGAR	DIKHOW	SIVSAGAR	Assam	AN	AN	AN	AN	AN	AN	N
46	NAMSAI	NAO DEHING	NAMSAI	Arunachal Pradesh	N	N	AN	AN	N	N	N
47	KAMPUR	KOPI LI	NAGAON	Assam	N	N	N	N	N	AN	AN
48	MUSIRI	CAUVERY	TIRUCHIRAPPALLI	Tamil Nadu	AN	AN	AN	AN	AN	AN	AN
49	ARARIA	PARMAN	ARARIA	Bihar	AN	AN	AN	AN	AN	AN	N
50	ANKINGHAT	GANGA	KANPUR NAGAR	Uttar Pradesh	N	N	AN	AN	AN	AN	AN

51	AYODHYA	GHAGRA	AYODHYA	Uttar Pradesh	AN	AN	AN	AN	AN	AN	AN
52	BANSI	RAPTI	SIDDHARTH NAGAR	Uttar Pradesh	N	N	N	AN	AN	AN	AN
53	BASUA	KOSI	SUPAUL	Bihar	AN	AN	AN	AN	AN	AN	AN
54	BHAGALPUR	GANGA	BHAGALPUR	Bihar	N	N	N	AN	AN	AN	AN
55	BUXAR	GANGA	BUXAR	Bihar	N	AN	AN	AN	AN	AN	AN
56	DABRI	RAMGANGA	SHAHJHANPUR	Uttar Pradesh	N	AN	AN	AN	AN	AN	AN
57	DARAULI	GHAGRA	SIWAN	Bihar	AN	AN	AN	AN	AN	AN	AN
58	DELHI RAILWAY BRIDGE	YAMUNA	NORTH	Delhi	N	N	N	N	AN	AN	AN
59	DHENGRAGHAT	MAHANANDA	PURNIA	Bihar	N	AN	AN	AN	AN	AN	N
60	EKMIGHAT	ADHWARA	DARBHANGA	Bihar	N	N	N	AN	AN	AN	AN
61	FATEHGARH	GANGA	FARRUKHABAD	Uttar Pradesh	AN	AN	AN	AN	AN	AN	AN
62	GANGPUR SISWAN	GHAGRA	SIWAN	Bihar	N	N	N	N	AN	AN	AN
63	GARHMUKTESHWAR	GANGA	HAPUR	Uttar Pradesh	AN	AN	AN	AN	AN	AN	AN
64	GHAZIPUR	GANGA	GHAZIPUR	Uttar Pradesh	N	N	N	N	N	N	AN
65	HAJIPUR	GANDAK	VAISHALI	Bihar	N	N	N	N	AN	AN	AN
66	JHAWA	MAHANANDA	KATIHAR	Bihar	N	N	N	AN	AN	N	N
67	KAMTAUL	ADHWARA	DARBHANGA	Bihar	N	N	N	N	N	N	AN
68	KANNAUJ	GANGA	KANNAUJ	Uttar Pradesh	N	N	N	N	AN	AN	AN
69	KHADDA	GANDAK	KUSHINAGAR	Uttar Pradesh	AN	AN	AN	AN	AN	AN	AN
70	MUNGER	GANGA	MUNGER	Bihar	N	N	N	AN	AN	AN	AN
71	REWAGHAT	GANDAK	MUZAFFARPUR	Bihar	N	N	N	AN	AN	AN	AN
72	JAINAGAR	KAMLA	MADHUBANI	Bihar	AN	AN	AN	AN	AN	AN	AN
73	TAIBPUR	MAHANANDA	KISHANGANJ	Bihar	N	N	AN	AN	N	N	N
74	NARAJ	MAHANADI	CUTTACK	Odisha	AN	AN	N	N	N	N	N
75	GOLOKGANJ	SANKOSH	DHUBRI	Assam	N	N	AN	AN	AN	N	N
76	JALDHAKA NH-31	JALDHAKA	JALPAIGURI	West Bengal	N	AN	AN	AN	AN	AN	N

Abbreviation: **N:** Normal Flood Situation, **AN:** Above Normal Flood Situation, **S:** Severe Flood Situation, **E:** Extreme Flood Situation

For more details, please visit <https://ffs.india-water.gov.in/> for flood forecast monitoring & short range flood forecast and <https://aff.india water.gov.in/> for medium range flood forecast.

Extreme Flood Situation: (Site (s) where the previous Highest Flood Level (HFL) is exceeded or equalled).

Severe Flood Situation: (Site (s) where water level is touching or exceeding the Danger Level but below Highest Flood Level (HFL)).
Above Normal Flood Situation: (Site (s) where water level is touching or exceeding the Warning Level but below Danger Level).

3.0 Storage Position in Dams where Inflow forecast is being issued by CWC as on 07th August 2024

Storageabove85%	
Storageabove60%	

QPF categories (mm)	0	0.1-10	11-25	26-37	38-50	51-75	76-100	>100
---------------------	---	--------	-------	-------	-------	-------	--------	------

Sl.No.	Reservoir/Dams	River/Sub-Basin /Basin	State	US/DS District	Rainfall situation				
					Day1	Day2	Day3	Day4	Day 5
1	Srisaillam Reservoir	Krishna/Upper Krishna/Krishna	Andhra Pradesh	Kurnool					
2	Thottapalli Reservoir	Nagavali/Nagavali&Others/ERF (Mahanadi to Pennar)	Andhra Pradesh	Vizianagaram					
3	Madduvalasa Reservoir	Nagavali/Nagavali&Others/ERF(Mahanadi to Pennar)	Andhra Pradesh	Vizianagaram					
4	Gotta Barrage	Vamsadhara/Vamsadhara/EFR(Mahanadi to Pennar)	Andhra Pradesh	Srikakulam					
5	Prakasam Barrage	Krishna/Lower Krishna/ Krishna	Andhra Pradesh	Krishna/ Guntur					
6	Sunkesula	Tungabhadra/Lower Tungabhadra/Krishna	Andhra Pradesh	Kurnool					
7	Ravishankar Sagar Dam	Mahanadi/Middle Mahanadi/Mahanadi Basin	Chattisgarh	Dhamtari					
8	Ukai Reservoir	Tapi/Middle Tapi/Tapi Basin	Gujarat	Surat					
9	Sardar Sarovar Project	Narmada/Middle Narmada/Narmada Basin	Gujarat	Narmada					
10	Tenughat Dam	Damodar/Damodar/Ganga	Jharkhand	Bokaro					
11	Singatalur Barrage	Tungabhadra/Upper Tungabhadra/Krishna	Karnataka	Gadag					
12	Kabini Reservoir	Kabini/Middle Cauvery/Cauvery	Karnataka	Mysore					
13	Harangi Reservoir	Harangi/Upper Cauvery/Cauvery	Karnataka	Kodagu					
14	Malaprabha Dam	Malaprabha/Upper Krishna/Krishna	Karnataka	Belgaum					
15	Tungabhadra Dam	Tungabhadra/Upper Tungabhadra/Krishna	Karnataka	Ballari					
16	Bhadra Reservoir	Bhadra/Upper Tungabhadra/Krishna	Karnataka	Chikamagaluru					

17	Hidkal Dam	Ghataprabha/Upper krishna/Krishna	Karnataka	Belgaum					
18	Hemavathy Reservoir	Hemavathy/Upper Cauvery/Cauvery	Karnataka	Hassan					
19	Krishnarajasagar Reservoir	Cauvery/Middle Cauvery/Cauvery	Karnataka	Mandya					
20	Narayanpur Reservoir	Krishna/Upper Krishna/Krishna	Karnataka	Bagalkot					
21	Almatti Reservoir	Krishna/Upper Krishna/Krishna	Karnataka	Bagalkot					
22	Idamalayar Reservoir	Periyar/Periyar and Others/WFR(Tadri to Kanyakumari)	Kerala	Ernakulam					
23	Idukki Reservoir	Periyar/Periyar and Others/WFR(Tadri to Kanyakumari)	Kerala	Idukki					
24	Warna dam	Warna/Upper Krishna/Krishna	Maharashtra	Kolhapur					
25	Totladoh Project	Pench/Wainganga/Godavari	Maharashtra	Nagpur					
26	NMD Weir	Godavari/Upper Godavari/Godavari	Maharashtra	Nasik/Ahmednagar					
27	Koyna Dam	Koyna/Upper Krishna/Krishna	Maharashtra	Satara					
28	Upper Wardha Project	Wardha/Wardha/Godavari Basin	Maharashtra	Amaravati					
29	Mula Dam	Mula/Upper Godavari/Godavari	Maharashtra	Ahmednagar					
30	Rajghat Dam	Betwa/Lower Yamuna/Ganga Basin	Madhya Pradesh	Ashok Nagar					
31	Barna Reservoir	Barna/Upper Narmada/Narmada	Madhya Pradesh	Raisen					
32	Upper Wainganga Project(Sanjay Sarovar)	Wainganga/Wainganga/Godavari	Madhya Pradesh	Seoni					
33	Gandhisagar Reservoir	Chambal/Upper Chambal/Ganga	Madhya Pradesh	Mandsaur					
34	Pench Reservoir (Machagora Dam)	Pench/Wainganaga/Godavari Basin	Madhya Pradesh	Chindwara					
35	Bargi Reservoir	Narmada/Upper Narmada/Narmada	Madhya Pradesh	Jabalpur					

36	Bawanthadi Reservoir	Bawanthri/Wainganga/Godavari Basin	Madhya Pradesh	Balaghat					
37	Tawa Reservoir	Tawa/Upper Narmada/Narmada	Madhya Pradesh	Narmadapuram					
38	Indira Sagar Reservoir	Narmada/Middle Narmada/Narmada	Madhya Pradesh	East Nimar					
39	Kolab Dam	Kolab/Indravathi/Godavari Basin	Odisha	koraput					
40	Machhkund Dam	Machhkund/Lower Godavari/Godavari	Odisha	koraput					
41	Rana Pratap Sagar	Chambal/Upper Chambal/Ganga	Rajasthan	Neemuch(MP)/Dholpur,Kota, Bundi(Raj)					
42	Kota Barrage	Chambal/Upper Chambal/Ganga	Rajasthan	Neemuch (MP)/Dholpur, Kota, Bundi(Raj)					
43	Panchana Dam	Chambal/Middle Yamuna/Ganga	Rajasthan	Karauli					
44	Gudha Dam	Mej/ Kalisindh & Others/Ganga	Rajasthan	Boondi					
45	Mettur Dam	Cauvery/Middle Cauvery/Cauvery Basin	Tamilnadu	Salem					
46	Bhavanisagar Dam	Bhavani/Middle Cauvery/Cauvery Basin	Tamilnadu	Erode					
47	Kaddam Dam	Kaddamvagu/Pranhita & Others/Godavari Basin	Telangana	Adilabad					
48	Musi Dam	Musi/Lower Krishna/Krishna	Telangana	Nalgonda					
49	Sripada Yellampally Project	Godavari/ Pranhita & Others/Godavari Basin	Telangana	Karimnagar					
50	PD Jurala	Krishna/Upper Krishna/Krishna	Telangana	Mahbubnagar					
51	Ichari Dam	Tons/Upper Yamuna/Ganga	Uttarakhand	Dehradun					
52	Tehri Dam	Bhagirathi/Above Ramganga /Ganga	Uttarakhand	Garhwal					

Note- Based on above information, Project Authority may regulate the reservoirs as per standard operating manuals/ rule levels to avoid downstream flooding and upstream submergence