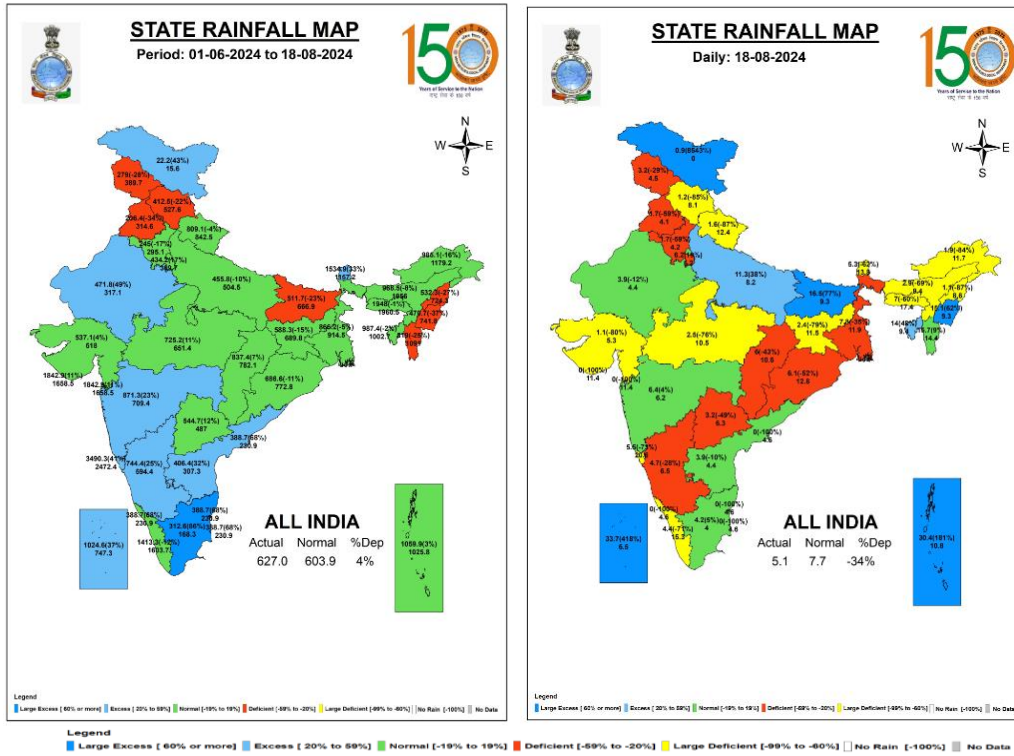




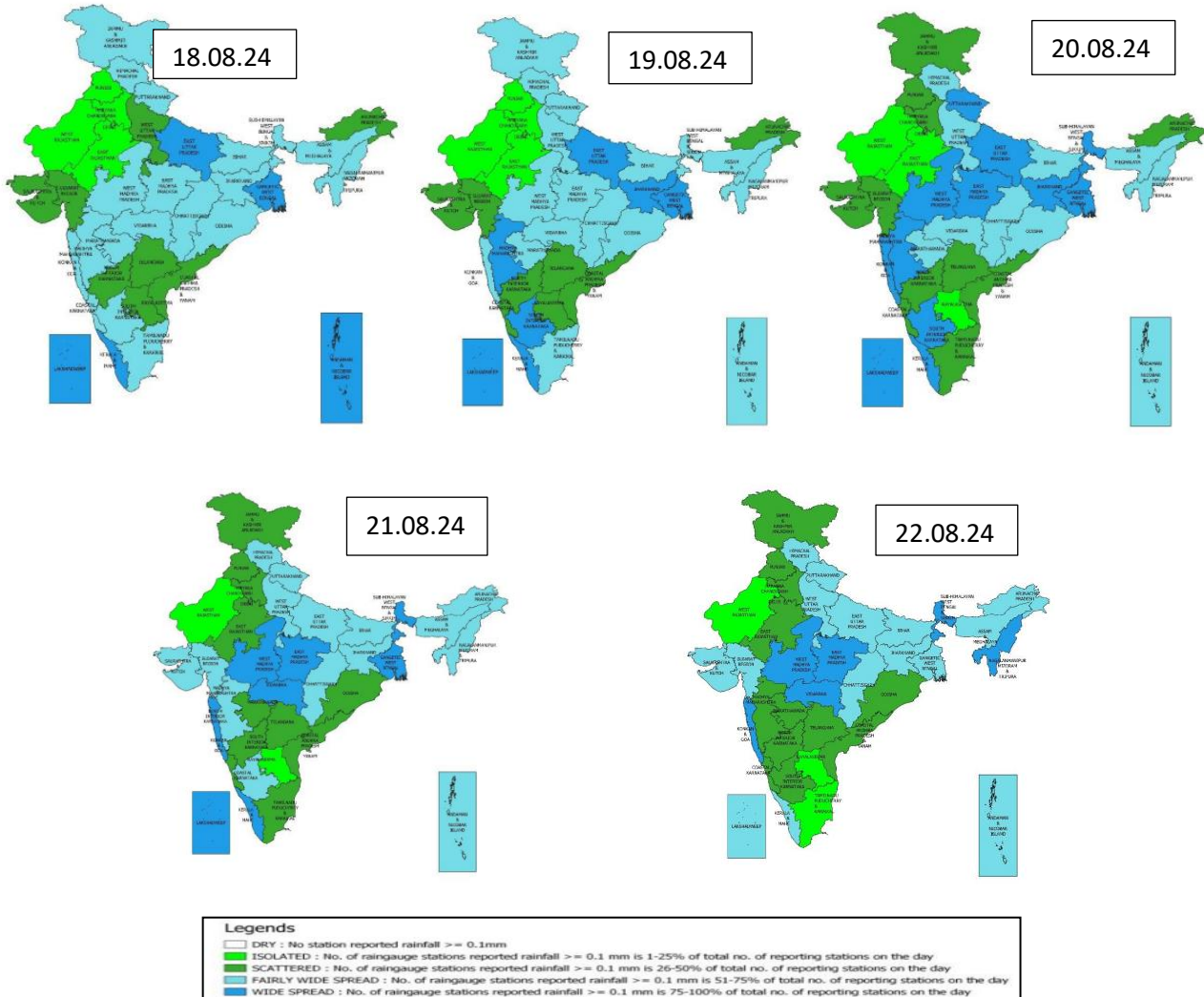
Central Water Commission
Daily Flood Situation Report cum Advisories
18-08-2024

1.0 Rainfall Situation

1.1 State wise departure from normal of cumulative and daily rainfall



1.2 Rainfall forecast for next 5 days issued on 17th August 2024 (Midday) by IMD



2.0 Flood Situation and Advisories

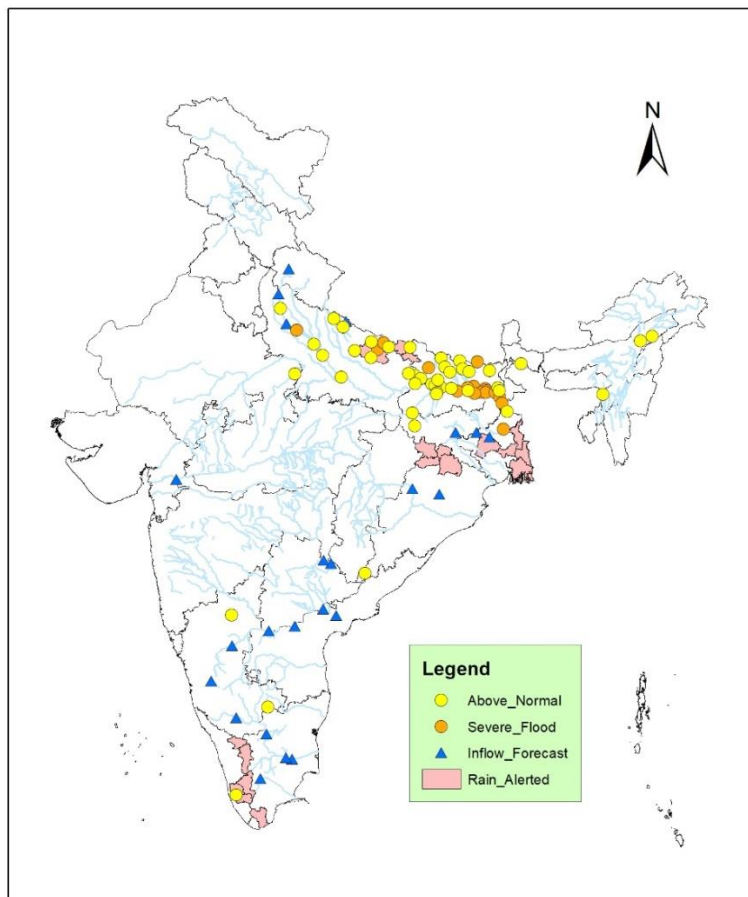
2.1 Summary of Flood Situation as per CWC Flood Forecasting Network

On 18th August 2024, **11** Stations (8 in Bihar, 1 in Jharkhand, 1 in West Bengal and 1 in Uttar Pradesh) are flowing in **Severe Flood Situation**, **25** stations (3 in Assam, 12 in Bihar, 9 in Uttar Pradesh, 1 in West Bengal) are flowing in **Above Normal Flood Situation**. Inflow Forecast has been issued for **23** dams and barrages (3 in Karnataka, 4 in Andhra Pradesh, 2 in Telangana , 3 in Uttar Pradesh, 1 in Gujarat, 2 in Odisha, 4 in Tamilnadu, 2 in Jharkhand, 1 in Uttarakhand and 1 in West Bengal)

FLOOD SITUATION SUMMARY			
PART - I: LEVEL FORECAST		(Total Sites - 200)	
S.No.	Flood Situations	State-wise Flood Situation	Numbers of Forecasting Sites
A	Extreme Flood Situation: (Site (s) where the previous Highest Flood Level (HFL) is exceeded or equalled)		0
B	Severe Flood Situation: (Site (s) where water level is touching or exceeding the Danger Level but below Highest Flood Level (HFL))	Bihar(8), Jharkhand(1), Uttar Pradesh(1), West Bengal(1)	11
C	Above Normal Flood Situation: (Site (s) where water level is touching or exceeding the Warning Level but below Danger Level)	Assam(3), Bihar(12), Uttar Pradesh(9), West Bengal(1)	25
Total number of sites above Warning Level (A+B+C)			36
PART - II: INFLOW FORECAST		(Total Sites - 138)	
Number of sites for which inflow forecasts issued: (Where Inflows are equal or exceed the specified Threshold Limit for a particular reservoir / barrage)		Andhra Pradesh(4), Gujarat(1), Jharkhand(2), Karnataka(3), Odisha(2), Tamil Nadu(4), Telangana(2), Uttar Pradesh(3), Uttarakhand(1), West Bengal(1)	23

Details are given at link: file:///C:/Users/hp/Downloads/CFCR_CWC_DFB_18.08.2024.pdf

Flood Situation Map



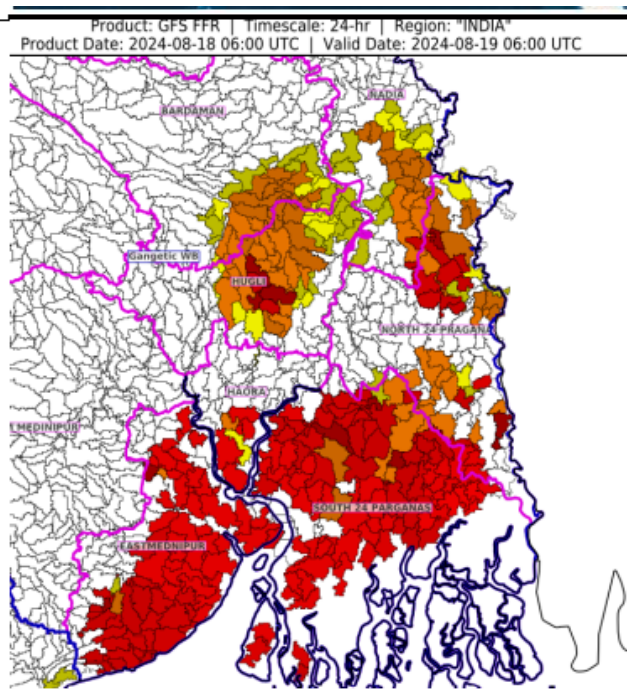
2.2 Flash Flood Guidance

24 hours Outlook for the Flash Flood Risk (FFR) till 1130 IST of 19-08-2024 :

Low to Moderate flash flood risk likely over few watersheds & neighborhoods of following Met Sub-divisions during next 24 hours.

South Gangetic West Bengal – East Mednipur, Haora, Hugli, Bardaman, Nadia, North 24 Paraganas and South 24 Paraganas districts.

Surface runoff/ Inundation may occur at some fully saturated soils & low-lying areas over AoC as shown in map due to expected rainfall occurrence in next 24 hours.



2.3 CWC Advisories

Significant Synoptic Situation and Rainfall Forecast

- The Low Pressure area over south Bangladesh & neighbourhood persists over the same region at 0830 hrs IST of today. It is likely to move slowly north-northwestwards and become a Well-marked Low Pressure area over Bangladesh & adjoining Gangetic West Bengal by 19th August. Thereafter, it is likely to move west-northwestwards across Gangetic West Bengal, Jharkhand & adjoining Bihar and Uttar Pradesh & adjoining Madhya Pradesh during subsequent 3-4 days.
 - A cyclonic circulation over Southwest Pakistan & neighbourhood in lower tropospheric levels.
 - The cyclonic circulation over North Interior Karnataka & adjoining Telangana in lower tropospheric levels. A trough runs from above cyclonic circulation over North Interior Karnataka & adjoining Telangana to Southeast Arabian Sea across Kerala extending upto 1.5 km above mean sea level.
- Isolated very heavy rainfall also very likely over East Uttar Pradesh during 18th -20th; Uttarakhand on 20th & 21st August.
 - Isolated very heavy rainfall also very likely over Bihar during 21st -22nd; Gangetic West Bengal during 18th-20th; Nagaland, Manipur, Mizoram & Tripura on 18th & 19th; Jharkhand on 19th & 20th August.
 - Isolated very heavy rainfall also very likely over Tamil Nadu, Puducherry & Karaikal on 19th; Kerala & Mahe and Lakshadweep on 19th & 20th August.

Assam and Tripura

Water level rise is expected in Sankosh and Gumti rivers for next 24 hrs. Current flood situation in the state as per CWC network is as follows:

CWC Site	River	District	Flood Type	Trend in Water Level
Neamatighat	Brahmaputra	Jorhat	Above Normal	Steady
Nanglomoraghat	Desang	Sivsagar	Above Normal	Falling
Karimganj	Kushiyara	Karimganj	Above Normal	Rising

West Bengal

Increased runoff is expected in rivers Rupnarayan, Hooghly, Damodar, Kangsabati, Bhagirathi – II, Jalangi, Kangsabati, Mundeswari and other rivers in districts Bankura, Howrah, South 24 Parganas, North 24 Parganas, Murshirabad, Hughly, Paschim Mednipur for next two days. Current flood situation in the state as per CWC network is as follows:

CWC Site	River	District	Flood Type	Trend in Water Level
Farakka	Ganga	Murshidabad	Severe	Falling
CS 97A Ganga Farakka	Ganga	Murshidabad	Severe	Falling
Mekhliganj(R/B)	Teesta	Cooch Behar	Above Normal	Steady
Bhaluka	Fulhar	Maldah	Above Normal	Falling

Kerala and Tamilnadu

Water level rise is expected in rivers Cauvery, Pollachi, Parambikulam Aliyar, Periyar, Thamraparni, Meenachil, Manimala, Pamba and Achankoil and other rivers in districts Nilgris, Coimbatore, Tirunelveli (Tamilnadu), Kottayam, Pathanamthitta and Idukki (Kerala). Projects may be operated as per SOP and releases may be done after informing downstream areas.

CWC Site	River	District	Flood Type	Trend in Water Level
Kallooppara	Manimala	Pathanamthitta	Above Normal	Falling
Singasadanapalli	Ponnaiyar	Krishnagiri	Above Normal	Falling

MP and Jharkhand

Water level rise is expected in Sone, Shankh, Kharkai, Subarnarekha rivers for next 24 hrs Current flood situation in the state as per CWC network is as follows:

CWC Site	River	District	Flood Type	Trend in Water Level
Sahibganj	Ganga	Sahibganj	Severe	Steady
Rajmahal(Seasonal)	Ganga	Sahibganj	Severe	Steady
Senodha	Sind	Datia (M.P)	Above Normal	Steady
Daltonganj	North Koel	Palamu	Above Normal	Steady
Japla	Sone	Palamu	Above Normal	Steady
Biswanathpur	Padma	Murshidabad	Above Normal	Steady

Bihar

Water level rise is expected in Gandak, Sone for next 2 days. Current flood situation in the state as per CWC network is as follows:

CWC Site	River	District	Flood Type	Trend in Water Level
Bhagalpur	Ganga	Bagalpur	Severe	Steady
Azmabad	Ganga	Bhagalpur	Severe	Steady
Birpur	Kosi	Supaul	Severe	Steady
Baltara	Kosi	Khagaria	Severe	Steady
Kursela	Kosi	Katihar	Severe	Steady

Kahalgaon	Ganga	Bhagalpur	Severe	Steady
Gandhighat	Ganga	Patna	Severe	Steady
Khagaria	Burhi Gandak	Khagaria	Severe	Steady
Sultanganj	Bhagalpur	Ganga	Severe	Steady
Dumariaghat	Gandak	Gopalganj	Severe	Steady
Hathidah	Ganga	Patna	Severe	Steady
Jhanjharpur	Kamalbalan	Madhubani	Above Normal	Rising
Runisaidpur	Bagmati	Muzaffarpur	Above Normal	Rising
Darauli	Ghagra	Siwan	Above Normal	Steady
Lalganj	Gandak	Vaishali	Above Normal	Steady
Basua	Kosi	Supaul	Above Normal	Steady
Danapur	Ganga	Patna	Above Normal	Steady
Labha	Fulhar	Katihar	Above Normal	Steady
Kolhachak	Dhardha	Patna	Above Normal	Steady
Benibad	Bagmati	Muzaffarpur	Above Normal	Steady
Bankaghat	Ganga	Patna	Above Normal	Steady
Dighaghat	Ganga	Patna	Above Normal	Steady
Maner	Sone	Patna	Above Normal	Steady
Araria	Parman	Araria	Above Normal	Falling
Pandarak	Ganga	Patna	Above Normal	Falling
Masaurhi	Dhardha	Patna	Above Normal	Falling
Gangpur Siswan	Ghaghra	Siwan	Above Normal	Falling
Dhengbridge	Bagmati	Sitamarhi	Above Normal	Falling
Munger	Ganga	Munger	Above Normal	Falling
Jainagar	Kamla	Madhubani	Above Normal	Falling

Uttar Pradesh

Water level rise is expected in Ghagra, Rapti for next 2 days. Current flood situation in the state as per CWC network is as follows:

CWC Site	River	District	Flood Type	Trend in Water Level
Muhchurwa Ghat	BurhiRapti	Siddharth Nagar	Severe	Rising
Kachlabridge	Ganga	Budaun	Severe	Steady
Chandradeepghat	Kwano	Gonda	Severe	Steady
Khadda	Gandak	Kushinagar	Above Normal	Rising
Ballia	Ganga	Ballia	Above Normal	Rising
Kakrahi	Burhi Rapti	Siddharth Nagar	Above Normal	Rising
Turtipar	Ghagra	Ballia	Above Normal	Steady
Ayodhya	Ghagra	Ayodhya	Above Normal	Steady
Garhmukteshwar	Ganga	Hapur	Above Normal	Steady
Balrampur	Rapti	Balrampur	Above Normal	Steady
Fatehgarh	Ganga	Farrukhabad	Above Normal	Steady
Shardanagar	Sarda	Kheri	Above Normal	Steady
Bhitaura	Ganga	Fatehpur	Above Normal	Steady
Ankinghat	Ganga	Kanpur Nagar	Above Normal	Falling
Elginbridge	Ghaghra	Barabanki	Above Normal	Falling
Paliakalan	Sarda	Kheri	Above Normal	Falling

Odisha

Current flood situation in the state as per CWC network is as follows:

CWC Site	River	District	Flood Type	Trend in Water Level
Potteru	Potteru Vagu	Malkangiri	Above Normal	Falling

Karnataka

Current flood situation in the state as per CWC network is as follows:

CWC Site	River	District	Flood Type	Trend in Water Level
Talikot	Doni	Bijapur	Above Normal	Falling

3.0 Advisory Flood Forecast for next 7-days in Table form

The flood situational Flood Forecasting Stations likely to be above warning level for next 7 days

S.No.	Station	River	District	State	19-08-2024	20-08-2024	21-08-2024	22-08-2024	23-08-2024	24-08-2024	25-08-2024
1	ANNAPURNA GHAT	BARAK	CACHAR	Assam	N	AN	AN	AN	AN	AN	S
2	BADARPUR GHAT	BARAK	KARIMGANJ	Assam	AN	AN	AN	AN	AN	AN	S
3	KARIMGANJ	KUSHIYARA	KARIMGANJ	Assam	S	S	S	S	S	S	S
4	ARARIA	PARMAN	ARARIA	Bihar	S	S	S	S	S	S	S
5	NARAYANPUR	MAYURAKSHI	BIRBHUM	West Bengal	N	S	S	N	N	N	N
6	GHEROPARA	AJOY	BIRBHUM	West Bengal	N	N	S	S	S	S	S
7	HARINKHOLA	MUNDESWARI	HUGLI	West Bengal	N	N	S	S	S	S	S
8	BALRAMPUR	RAPTI	BALRAMPUR	Uttar Pradesh	S	S	S	S	S	AN	AN
9	BALTARA	KOSI	KHAGARIA	Bihar	S	S	S	S	S	S	S
10	BANSI	RAPTI	SIDDHARTH NAGAR	Uttar Pradesh	AN	AN	S	S	S	S	S
11	BENIBAD	BAGMATI	MUZAFFARPUR	Bihar	S	S	S	S	S	S	S
12	BHAGALPUR	GANGA	BHAGALPUR	Bihar	S	S	S	S	S	S	S
13	BIRDGHAT	RAPTI	GORAKHPUR	Uttar Pradesh	S	S	S	S	S	S	S
14	DABRI	RAMGANGA	SHAHJHANPUR	Uttar Pradesh	N	N	N	N	AN	AN	S
15	DARAU LI	GHAGRA	SIWAN	Bihar	S	S	S	S	S	S	S
16	DHENGRAGHAT	MAHANANDA	PURNIA	Bihar	AN	AN	AN	S	S	AN	AN
17	EKMIGHAT	ADHWARA	DARBHANGA	Bihar	AN	S	S	AN	AN	AN	AN
18	ELGINBRIDGE	GHAGRA	BARABANKI	Uttar Pradesh	AN	AN	AN	S	S	S	S
19	HATHIDAH	GANGA	PATNA	Bihar	S	S	S	S	S	S	S
20	HAYAGHAT	BAGMATI	DARBHANGA	Bihar	N	AN	S	S	S	S	S
21	JHAWA	MAHANANDA	KATIHAR	Bihar	AN	AN	AN	S	S	S	S
22	KACHHLABRIDGE	GANGA	BUDAUN	Uttar Pradesh	S	S	AN	S	S	S	S
23	KAHALGAON	GANGA	BHAGALPUR	Bihar	S	S	S	S	S	S	S
24	KHAGARIA	BURHI GANDAK	KHAGARIA	Bihar	S	S	S	S	S	S	S
25	KURSELA	KOSI	KATIHAR	Bihar	S	S	S	S	S	S	S
26	MUNGER	GANGA	MUNGER	Bihar	AN	AN	AN	AN	S	S	S
27	GANDHIGHAT	GANGA	PATNA	Bihar	S	S	S	S	S	S	S
28	SAHIBGANJ	GANGA	SAHIBGANJ	Jharkhand	S	S	S	S	S	S	S
29	SRIPALPUR	PUNPUN	PATNA	Bihar	AN	S	S	S	S	S	S
30	TURTIPAR	GHAGRA	BALLIA	Uttar Pradesh	AN	AN	S	S	S	S	S

31	DUMARIAGHAT	GANDAK	GOPALGANJ	Bihar	S	S	S	S	S	S	S
32	DHENG BRIDGE	BAGMATI	SITAMARHI	Bihar	S	S	S	AN	AN	AN	AN
33	RUNISAIDPUR	BAGMATI	MUZAFFARPUR	Bihar	AN	S	S	S	AN	AN	AN
34	FARAKKA(FF)	GANGA	MURSHIDABAD	West Bengal	S	S	S	S	S	S	S
35	DOWLAISWARAM (STATE GOVT SITE)	GODAVARI	EAST GODAVARI	Andhra Pradesh	N	N	AN	AN	AN	AN	S
36	MEKHLIGANJ (R_B)	TEESTA	KOCHBIHAR	West Bengal	AN	AN	AN	S	S	S	S
37	MELLI	TEESTA	NAMCHI	Sikkim	N	N	N	AN	S	AN	AN
38	BHANDARA	WAINGANGA	BHANDARA	Maharashtra	N	N	N	S	S	S	S
39	MATIJURI	KATAKHAL	HAILAKANDI	Assam	AN	N	N	N	N	N	AN
40	AKHUAPADA	BAITARANI	BHADRAK	Odisha	N	N	N	N	N	N	AN
41	BADATIGHAT	SUBANSIRI	LAKHIMPUR	Assam	N	N	N	AN	AN	AN	AN
42	DIBRUGARH	BRAHMAPUTRA	DIBRUGARH	Assam	AN	AN	AN	AN	AN	AN	AN
43	GOALPARA	BRAHMAPUTRA	GOALPARA	Assam	N	N	N	N	N	AN	AN
44	NANGLAMORAGHAT	DESANG	SIVSAGAR	Assam	AN	N	AN	AN	AN	N	N
45	NEAMATIGHAT	BRAHMAPUTRA	JORHAT	Assam	AN	AN	AN	AN	AN	AN	AN
46	NUMALIGARH	DHANSIRI (SOUTH)	GOLAGHAT	Assam	N	N	AN	AN	AN	AN	AN
47	SIVASAGAR	DIKHOW	SIVSAGAR	Assam	N	N	AN	AN	AN	AN	AN
48	TEZPUR	BRAHMAPUTRA	SONITPUR	Assam	N	N	AN	AN	AN	AN	AN
49	DHUBRI	BRAHMAPUTRA	DHUBRI	Assam	N	N	AN	AN	AN	AN	AN
50	KASHINAGAR	VAMSADHARA	GAJAPATI	Odisha	N	AN	N	N	N	N	AN
51	ANKINGHAT	GANGA	KANPUR NAGAR	Uttar Pradesh	AN	N	AN	AN	AN	AN	AN
52	AYODHYA	GHAGRA	AYODHYA	Uttar Pradesh	AN	AN	AN	AN	AN	AN	AN
53	BALLIA	GANGA	BALLIA	Uttar Pradesh	AN	AN	AN	AN	AN	AN	AN
54	BASUA	KOSI	SUPAUL	Bihar	AN	AN	AN	AN	AN	AN	AN
55	DALMAU	GANGA	RAIBARELI	Uttar Pradesh	N	N	N	N	N	N	AN
56	DELHI RAILWAY BRIDGE	YAMUNA	NORTH	Delhi	N	N	N	N	N	N	AN
57	DIGHAGHAT	GANGA	PATNA	Bihar	AN	AN	AN	AN	AN	AN	AN
58	FATEHGARH	GANGA	FARRUKHABAD	Uttar Pradesh	AN	AN	AN	AN	AN	AN	AN
59	GANGPUR SISWAN	GHAGRA	SIWAN	Bihar	AN	AN	AN	AN	AN	AN	AN
60	GARHMUKTESHWAR	GANGA	HAPUR	Uttar Pradesh	AN	N	N	AN	AN	AN	AN
61	HAJIPUR	GANDAK	VAISHALI	Bihar	N	N	N	AN	AN	AN	N
62	JHANJHARPUR	KAMALABALAN	MADHUBANI	Bihar	AN	AN	AN	AN	AN	AN	AN
63	KAMTAUL	ADHWARA	DARBHANGA	Bihar	N	AN	AN	N	N	N	N

64	KANNAUJ	GANGA	KANNAUJ	Uttar Pradesh	N	N	N	N	AN	AN	AN
65	KHADDA	GANDAK	KUSHINAGAR	Uttar Pradesh	AN	AN	AN	AN	AN	AN	AN
66	MANER	SONE	PATNA	Bihar	AN	AN	AN	AN	AN	AN	AN
67	RISHIKESH	GANGA	DEHRADUN	Uttarakhand	N	N	N	N	N	N	AN
68	JAINAGAR	KAMLA	MADHUBANI	Bihar	AN	AN	AN	AN	AN	AN	AN
69	MANTRALAYAM	TUNGABHADRA	KURNOOL	Andhra Pradesh	AN	AN	AN	AN	AN	AN	AN
70	KURNOOL TOWN	TUNGABHADRA	KURNOOL	Andhra Pradesh	N	N	AN	AN	AN	AN	N
71	GOLOKGANJ	SANKOSH	DHUBRI	Assam	AN	AN	AN	AN	AN	AN	AN
72	GHUGUMARI	TORSA	COOCH BEHAR	West Bengal	N	N	N	N	N	AN	AN
73	JALDHAKA NH-31	JALDHAKA	JALPAIGURI	West Bengal	N	N	AN	AN	N	N	N
74	DOMOHANI	TEESTA	JALPAIGURI	West Bengal	N	N	N	AN	AN	AN	N

Abbreviation: **N:** Normal Flood Situation, **AN:** Above Normal Flood Situation, **S:** Severe Flood Situation, **E:** Extreme Flood Situation

For more details, please visit <https://ffs.india-water.gov.in/> for flood forecast monitoring & short range flood forecast and <https://aff.india water.gov.in/> for medium range flood forecast.

Extreme Flood Situation: (Site (s) where the previous Highest Flood Level (HFL) is exceeded or equalled).

Severe Flood Situation: (Site (s) where water level is touching or exceeding the Danger Level but below Highest Flood Level (HFL)).

Above Normal Flood Situation: (Site (s) where water level is touching or exceeding the Warning Level but below Danger L

4.0 Storage Position in Dams where Inflow forecast is being issued by CWC as on 18thAugust2024

Storageabove85%	
Storageabove60%	

QPF categories (mm)	0	0.1-10	11-25	26-37	38-50	51-75	76-100	>100

Sl. No.	Reservoir/Dams	River/Sub-Basin /Basin	State	US/DS District	Rainfall situation					Remarks/Advisories
					Day1	Day2	Day3	Day4	Day 5	
1	Srisaillam Reservoir	Krishna/Upper Krishna/Krishna	Andhra Pradesh	Kurnool						<ul style="list-style-type: none"> • Andhra Pradesh: - i. Meeting on the Monsoon Preparedness held by Andhra Pradesh (APSDMA) on 11-05-2024 through V.C. ii. 02 teams of NDRF available at Vishakhapatnam (RRC)-2 and reserve teams are available at BHQ at Krishna
2	Thottapalli Reservoir	Nagavali/Nagavali&Others/ERF (Mahanadi to Pennar)	Andhra Pradesh	Vizianagaram						
3	Madduvalasa Reservoir	Nagavali/Nagavali&Others/ERF(Mahanadi to Pennar)	Andhra Pradesh	Vizianagaram						
4	KLRS Pulichintala Dam	Krishna/Lower Krishna/Krishna	Andhra Pradesh	Guntur						
5	Gotta Barrage	Vamsadhara/Vamsadhar a/EFR(Mahanadi to Pennar)	Andhra Pradesh	Srikakulam						
6	Prakasam Barrage	Krishna/Lower Krishna/ Krishna	Andhra Pradesh	Krishna/ Guntur						

7	Sunkesula	Tungabhadra/Lower Tungabhadra/Krishna	Andhra Pradesh	Kurnool						
8	Ravishankar Sagar Dam	Mahanadi/Middle Mahanadi/Mahanadi Basin	Chhattisgarh	Dhamtari						<ul style="list-style-type: none"> • Chhattisgarh: 01 team of NDRF available i.e Bhilai (Durg)- 1
9	Bango Reservoir	Hasdeo/Middle Mahanadi/Mahanadi Basin	Chhattisgarh	Korba						
10	Ukai Reservoir	Tapi/Middle Tapi/Tapi Basin	Gujarat	Surat						<ul style="list-style-type: none"> • Gujarat: - 11 teams of NDRF available i.e Valsad-1, Narmada-1 Kutch-1, Dwarka-2, Gandhinagar-2, Surat-1, Junagarh-1, Navsari -1, Vadodara-1
11	Sardar Sarovar Project	Narmada/Middle Narmada/Narmada Basin	Gujarat	Narmada						
12	Tenughat Dam	Damodar/Damodar/Ganga	Jharkhand	Bokaro						<ul style="list-style-type: none"> • Jharkhand: - As mentioned above.
13	Singatalur Barrage	Tungabhadra/Upper Tungabhadra/Krishna	Karnataka	Gadag						<ul style="list-style-type: none"> • Karnataka: - As mentioned above.
14	Hippargi Reservoir	Krishna/Upper Krishna/Krishna	Karnataka	Bagalkot						
15	Kabini Reservoir	Kabini/Middle Cauvery/Cauvery	Karnataka	Mysore						
16	Harangi Reservoir	Harangi/Upper Cauvery/Cauvery	Karnataka	Kodagu						
17	Malaprabha Dam	Malaprabha/Upper Krishna/Krishna	Karnataka	Belgaum						
18	Tungabhadra Dam	Tungabhadra/Upper Tungabhadra/Krishna	Karnataka	Ballari						

19	Bhadra Reservoir	Bhadra/Upper Tungabhadra/Krishna	Karnataka	Chikamagaluru						
20	Hidkal Dam	Ghataprabha/Upper krishna/Krishna	Karnataka	Belgaum						
21	Hemavathy Reservoir	Hemavathy/Upper Cauvery/Cauvery	Karnataka	Hassan						
22	Krishnarajasagar Reservoir	Cauvery/Middle Cauvery/Cauvery	Karnataka	Mandya						
23	Narayanpur Reservoir	Krishna/Upper Krishna/Krishna	Karnataka	Bagalkot						
24	Almatti Reservoir	Krishna/Upper Krishna/Krishna	Karnataka	Bagalkot						
25	Idamalayar Reservoir	Periyar/Periyar and Others/WFR(Tadri to Kanyakumari)	Kerala	Ernakulam						<ul style="list-style-type: none"> ● Kerala: 09 teams available Wayand- 02, Thrissur-1, Pathanamthitta-1, Alappuzha-1, Ernakulam-1, Malappuram-1, Idukki-1, Kozhikode-1.
26	Idukki Reservoir	Periyar/Periyar and Others/WFR(Tadri to Kanyakumari)	Kerala	Idukki						
27	Warna dam	Warna/Upper Krishna/Krishna	Maharashtra	Kolhapur						<ul style="list-style-type: none"> ● Maharashtra: - <ul style="list-style-type: none"> i. On 10/04/2024 meeting with The Director, DM Unit, BMC at Disaster Management Conference Hall, 2nd Floor BMC Head Office Mahapalika, Marg Mumbai. ii. 14 Teams of NDRF available i.e Mumbai- 4 (Mumbai-3 & Ghatkopar-1), Palghar-2, Kohlapur-1, Sangli-1, Raigad-1, Thane-1, Ratnagiri-1, Sindhudurg-1, Satara-1 & Nagpur-1 and reserve teams are available at BHQ at Pune.
28	Totladoh Project	Pench/Wainganga/ Godavari	Maharashtra	Nagpur						
29	NMD Weir	Godavari/Upper Godavari/Godavari	Maharashtra	Nasik /Ahmednagar						
30	Ujjanai Reservoir	Bhima/Upper Bhima/Krishna Basin	Maharashtra	Solapur						

31	Veer Dam	Nira/Upper Bhima/Krsihna Basin	Maharashtra	Satara						
32	Koyna Dam	Koyna/Upper Krishna/Krishna	Maharashtra	Satara						
33	Upper Wardha Project	Wardha/Wardha/Godavari Basin	Maharashtra	Amaravati						
34	Mula Dam	Mula/Upper Godavari/Godavari	Maharashtra	Ahmednagar						
35	Rajghat Dam	Betwa/Lower Yamuna/Ganga Basin	Madhya Pradesh	Ashok Nagar						<ul style="list-style-type: none"> • Madhya Pradesh: - 4 teams of NDRF available i.e Bhopal-2, Gwalior-1, & Jabalpur-1.
36	Barna Reservoir	Barna/Upper Narmada/Narmada	Madhya Pradesh	Raisen						
37	Upper Wainganga Project(Sanjay Sarovar)	Wainganga/Wainganga/Godavari	Madhya Pradesh	Seoni						
38	Gandhisagar Reservoir	Chambal/Upper Chambal/Ganga	Madhya Pradesh	Mandsaur						
39	Pench Reservoir (Machagora Dam)	Pench/Wainganaga/Godavari Basin	Madhya Pradesh	Chindwara						
40	Bargi Reservoir	Narmada/Upper Narmada/Narmada	Madhya Pradesh	Jabalpur						
41	Bawanthadi Reservoir	Bawanthri/Wainganga/Godavari Basin	Madhya Pradesh	Balaghat						
42	Tawa Reservoir	Tawa/Upper Narmada/Narmada	Madhya Pradesh	Narmadapuram						
43	Indira Sagar	Narmada/Middle	Madhya	East Nimar						

	Reservoir	Narmada/Narmada	Pradesh							
44	Bansagar Dam	Sone/Sone/Ganga Basin	Madhya Pradesh	Shahdol						
45	Kolab Dam	Kolab/Indravathi/ Godavari Basin	Odisha	koraput						<ul style="list-style-type: none"> • Odisha: 01 team of NDRF available i.e, Balasore-1
46	Machhkund Dam	Machhkund/Lower Godavari/Godavari	Odisha	koraput						
47	Rengali Dam	Brahmani/Brahmani/ Brahmani & Baitarani	Odisha	Angul						
48	Rana Pratap Sagar	Chambal/Upper Chambal/Ganga	Rajasthan	Neemuch(MP)/Dholpur,Kota, Bundi(Raj)						<ul style="list-style-type: none"> • Rajasthan: - 03 teams of NDRF available i.e Jaipur-1, Kota-1 & Karauli-1 • Madhya Pradesh: - As mentioned above.
49	Kota Barrage	Chambal/Upper Chambal/Ganga	Rajasthan	Neemuch (MP)/Dholpur, Kota, Bundi(Raj)						
50	Panchana Dam	Chambal/Middle Yamuna/Ganga	Rajasthan	Karauli						<ul style="list-style-type: none"> • Rajasthan: - As mentioned above.
51	Parwati Dam	Parbati/Upper Chambal/Ganga	Rajasthan	Dholpur						
52	Gudha Dam	Mej/ Kalisindh & Others/Ganga	Rajasthan	Boondi						
53	Mahi Bajajsagar Dam	Mahi/Upper Mahi/Mahi	Rajasthan	Banswara						

54	Kalisindh Dam	Kalisindh/Kalisindh & Others/Ganga	Rajasthan	Jhalawar							
55	Bisalpur Dam	Banas/Banas/Ganga	Rajasthan	Karauli							
56	Mettur Dam	Cauvery/Middle Cauvery/Cauvery Basin	Tamilnadu	Salem							<ul style="list-style-type: none"> • Tamil Nadu: - 02 Teams of NDRF available i.e, Nilgiri-1 & Coimbatore-1 and reserve teams are available at BHQ at Arrakkonam.
57	Bhavanisagar Dam	Bhavani/Middle Cauvery/Cauvery Basin	Tamilnadu	Erode							
58	Vaigai Dam	Vaigai/Pamba & Others/EFR(Pennar to kanyakumari)	Tamilnadu	Theni							
59	Kaddam Dam	Kaddamvagu/Pranhita & Others/Godavari Basin	Telangana	Adilabad							<ul style="list-style-type: none"> • Telangana: - 02 team of NDRF available i.e, Hyderabad-1 & B.Kothagudem-1
60	Musi Dam	Musi/Lower Krishna/Krishna	Telangana	Nalgonda							
61	Sripada Yellampally Project	Godavari/ Pranhita & Others/Godavari Basin	Telangana	Karimnagar							
62	PD Jurala	Krishna/Upper Krishna/Krishna	Telangana	Mahbubnagar							
63	Ichari Dam	Tons/Upper Yamuna/Ganga	Uttarakhand	Dehradun							<ul style="list-style-type: none"> • Uttarakhand: - 12 teams of NDRF available i.e, Dehradun-3, Haridwar-1, Chamoli-3, Rudraprayag-1, Uttarkashi-1, Pithoragarh -1, Nainital-1, & Bageshwar-1
64	Tehri Dam	Bhagirathi/Above Ramganga Conf/Ganga	Uttarakhand	Garhwal							

Note-Based on above information, Project Authority may regulate the reservoirs as per standard operating manuals/rule levels to avoid downstream flooding and upstream submergence

