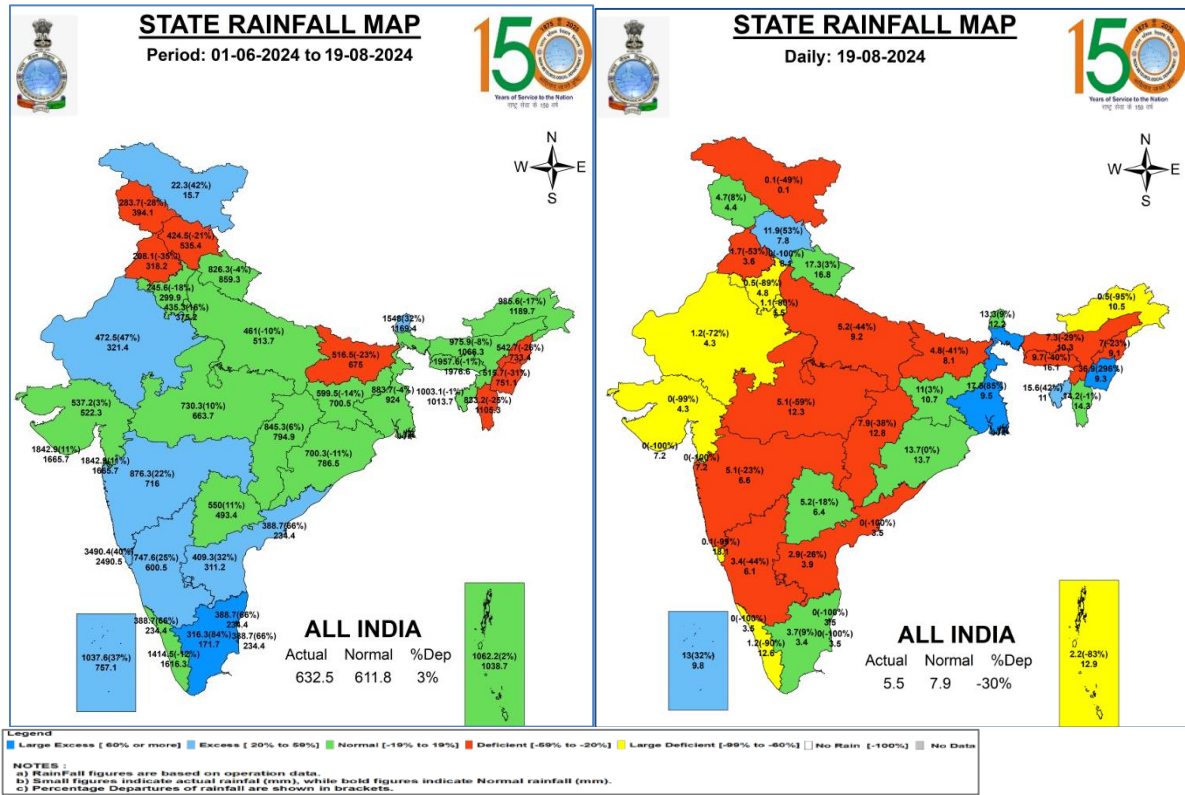




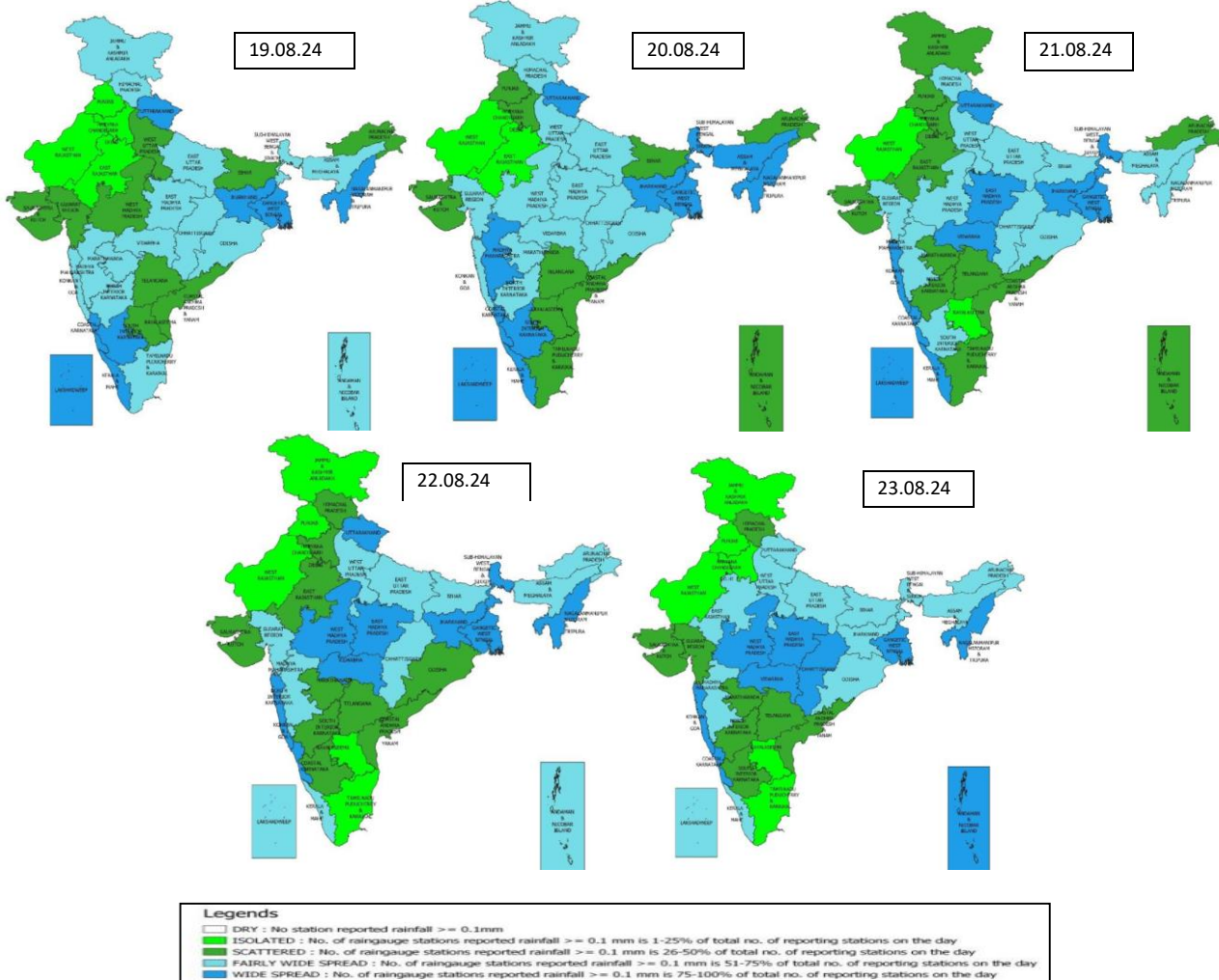
Central Water Commission  
Daily Flood Situation Report cum Advisories  
19-08-2024

1.0 Rainfall Situation

1.1 Statewise departure from normal of cumulative and daily rainfall



1.2 Rainfall forecast for next 5 days issued on 19<sup>th</sup>Aug 2024 (Midday) by IMD



## 2.0 Flood Situation and Advisories

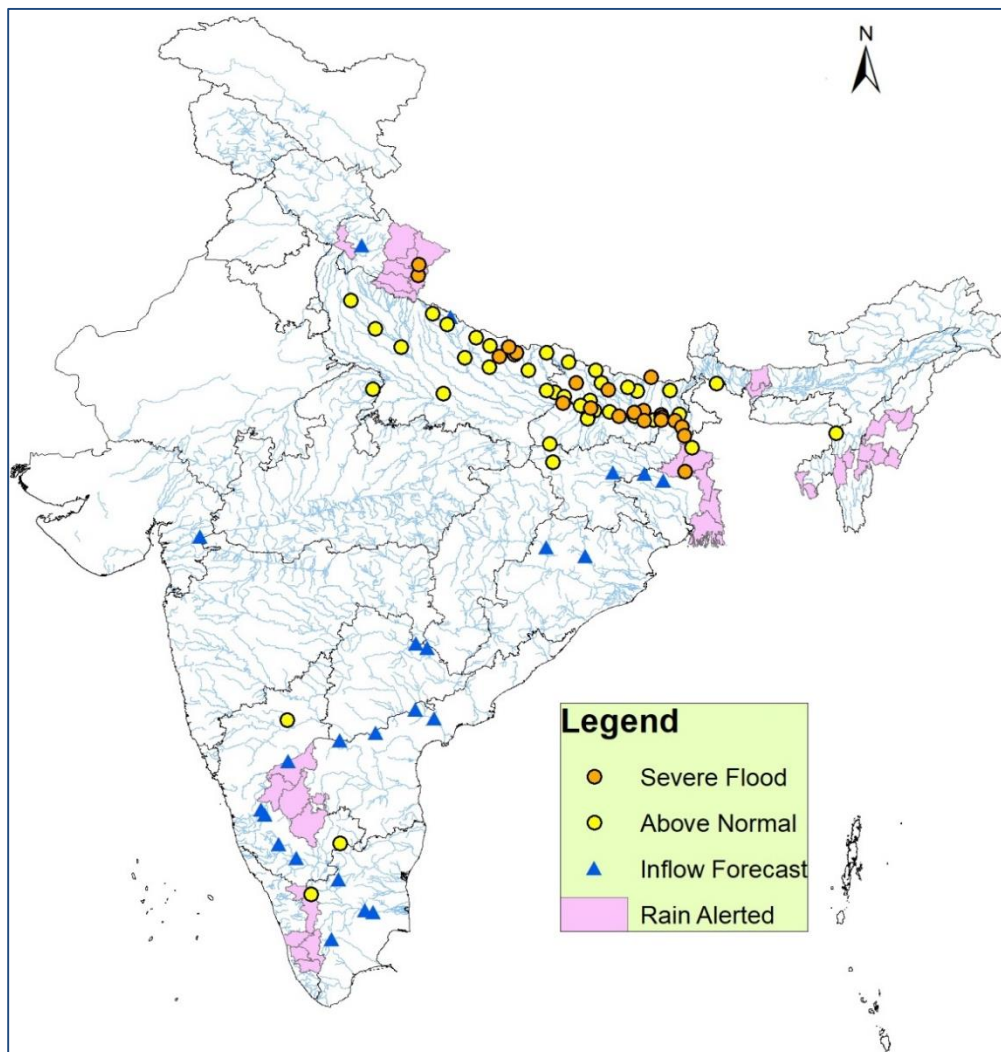
### 2.1 Summary of Flood Situation as per CWC Flood Forecasting Network

On 19<sup>th</sup> August 2024, 11 Stations (08 in Bihar and 1 each in Uttar Pradesh, Jharkhand & West Bengal) are flowing in Severe Flood Situation, 23 stations (11 in Bihar, 10 in Uttar Pradesh and 1 each in Assam & West Bengal) are flowing in Above Normal Flood Situation. Inflow Forecast has been issued for 23 Dams and barrages (5 in Karnataka, 4 each in Tamilnadu & Andhra Pradesh, 2 each in Odisha, Jharkhand & Telangana and 1 each in Gujarat, West Bengal, Uttar Pradesh & Uttarakhand).

PART - I: LEVEL FORECAST		(Total Sites - 200)	
S.No.	Flood Situations	State-wise Flood Situation	Numbers of Forecasting Sites
A	Extreme Flood Situation: (Site (s) where the previous Highest Flood Level (HFL) is exceeded or equalled)		0
B	Severe Flood Situation: (Site (s) where water level is touching or exceeding the Danger Level but below Highest Flood Level (HFL))	Bihar(8), Jharkhand(1), Uttar Pradesh(1), West Bengal(1)	11
C	Above Normal Flood Situation: (Site (s) where water level is touching or exceeding the Warning Level but below Danger Level)	Assam(1), Bihar(11), Uttar Pradesh(10), West Bengal(1)	23
Total number of sites above Warning Level ( A+B+C)			34
PART - II: INFLOW FORECAST		(Total Sites - 138)	
Number of sites for which inflow forecasts issued: (Where Inflows are equal or exceed the specified Threshold Limit for a particular reservoir / barrage)		Andhra Pradesh(4), Gujarat(1), Jharkhand(2), Karnataka(5), Odisha(2), Tamil Nadu(4), Telangana(2), Uttar Pradesh(1), Uttarakhand(1), West Bengal(1)	23

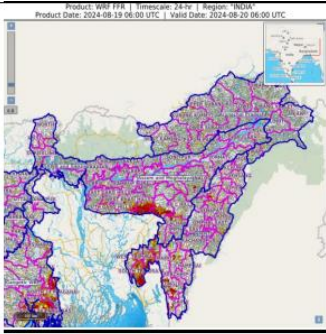
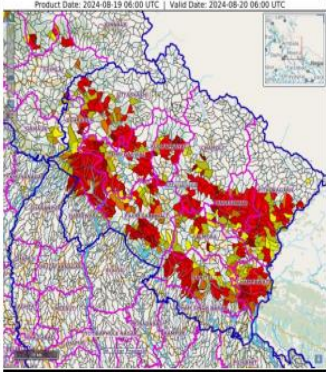
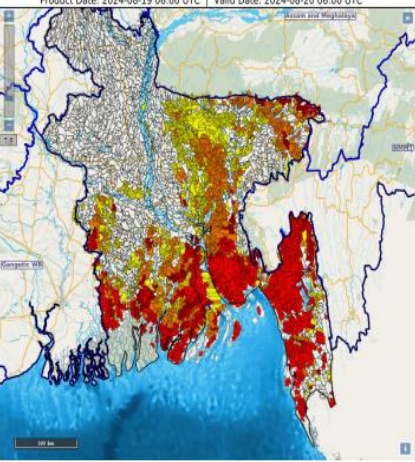
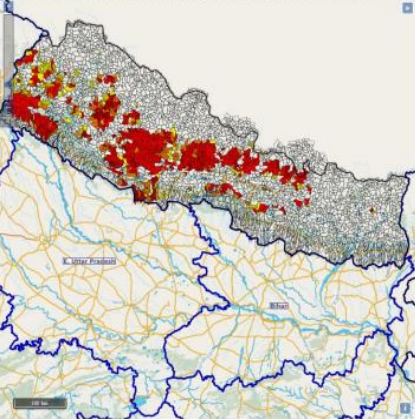
Details are given at link: [https://cwc.gov.in/sites/default/files/cfcrwcdfb19.08.2024\\_5.pdf](https://cwc.gov.in/sites/default/files/cfcrwcdfb19.08.2024_5.pdf)

#### Flood Situation Map





2.2 Flash Flood Guidance

<p><b><u>24 hours Outlook for the Flash Flood Risk (FFR) till 1130 IST of 20-08-2024 :</u></b></p> <p><b>Low to Moderate flash flood risk</b> likely over few watersheds &amp; neighbourhoods of following Met Sub-divisions during next 24 hours. <b>NMMT</b> - Dhalai, Mamit, North Tripura, South Tripura, Kolasib, Lunglei West Tripura, Chandel, Distrcits</p> <p><b>ASSAM &amp; MEGHALAYA</b> – East Khasi, West Khasi Hills, Jantia Hills, NC Hills, Cachar, Karimganj districts</p> <p>Surface runoff/ Inundation may occur at some fully saturated soils &amp; low-lying areas over AoC as shown in map due to expected rainfall occurrence in next 24 hours.</p>	<p>Product: WRF FFR   Timescale: 24-hr   Region: "INDIA" Product Date: 2024-08-19 06:00 UTC   Valid Date: 2024-08-20 06:00 UTC</p> 
<p><b><u>24 hours Outlook for the Flash Flood Risk (FFR) till 1130 IST of 20-08-2024 :</u></b></p> <p><b>Low to Moderate flash flood risk</b> likely over few watersheds &amp; neighbourhoods of following Met Sub-divisions during next 24 hours. <b>Uttarakhand</b> - Almora, Bageshwar, Chamoli, Champawat, Dehradun, Nanital, Pauri Garhwal, Pithoragarh, Rudraprayag, Tehri Garwal and Uttarkashi districts.</p> <p>Surface runoff/ Inundation may occur at some fully saturated soils &amp; low-lying areas over AoC as shown in map due to expected rainfall occurrence in next 24 hours.</p>	<p>Product: WRF FFR   Timescale: 24-hr   Region: "INDIA" Product Date: 2024-08-19 06:00 UTC   Valid Date: 2024-08-20 06:00 UTC</p> 
<p><b><u>24 hours Flash Flood Risk (FFR) Outlook till 0600 UTC of 20.08.2024:</u></b></p> <p><b>Low to Moderate flash flood risk</b> likely over few watersheds &amp; neighbourhoods of <b>Bangladesh</b> during next 24 hours.</p> <p>Surface runoff/ Inundation may occur at some fully saturated soils &amp; low-lying areas over AoC as shown in map due to expected rainfall occurrence in next 24 hours.</p>	<p>Product: WRF FFR   Timescale: 24-hr   Region: "BANGLADESH" Product Date: 2024-08-19 06:00 UTC   Valid Date: 2024-08-20 06:00 UTC</p> 
<p><b><u>24 hours Flash Flood Risk (FFR) Outlook till 0600 UTC of 20.08.2024:</u></b></p> <p><b>Low to Moderate flash flood risk</b> likely over few watersheds &amp; neighbourhoods of <b>Nepal</b> during next 24 hours.</p> <p>Surface runoff/ Inundation may occur at some fully saturated soils &amp; low-lying areas over AoC as shown in map due to expected rainfall occurrence in next 24 hours.</p>	<p>Product: WRF FFR   Timescale: 24-hr   Region: "NEPAL" Product Date: 2024-08-19 06:00 UTC   Valid Date: 2024-08-20 06:00 UTC</p> 

## 2.3 CWC Advisories

### Main Synoptic Situation and Rainfall Forecast (As per IMD)

- The low pressure area over south Bangladesh & neighbourhood persists over the same region at 0830 hrs IST of today. Initially, it is likely to move north-northwestwards during next 24 hours and west-northwestwards during subsequent 3-4 days across Gangetic West Bengal, Jharkhand & adjoining Bihar and Uttar Pradesh & adjoining Madhya Pradesh.
  - A cyclonic circulation over Southwest Pakistan & neighbourhood in lower tropospheric levels.
  - A cyclonic circulation lies over Rayalaseema & neighbourhood and a trough runs from this cyclonic circulation to Comorin area at lower tropospheric levels.
  - Another trough runs from east central Arabian sea off Karnataka coast to Maldives area in lower & middle tropospheric levels
1. Isolated very heavy rainfall also very likely over Uttarakhand on 19th & 20th August.
  2. Isolated very heavy rainfall also very likely over Nagaland, Manipur, Mizoram & Tripura on 19th; Gangetic West Bengal on 19th & 20th; Bihar on 21st; Jharkhand on 21st & 22nd; Assam & Meghalaya on 20th August.
  3. Isolated very heavy rainfall also very likely over Tamil Nadu, Puducherry & Karaikal, Lakshadweep on 19th & 20th; Kerala & Mahe on 20th August

### Assam and Tripura

Water level rise is expected in Gumti and Muhari rivers for next 24 hrs. Current flood situation in Assam as per CWC network is as follows:

CWC Site	River	District	Flood Type	Trend in Water Level
Karimganj	Kushiyara	Karimganj	Above Normal	Steady

### West Bengal

Water level rise is expected in Jalangi, Ichamati, Mayurakshi, Bhagirathi II, Bhairab and other rivers in North 24 Paraganas, Nadia, Murshirabad, Birbhum districts for next 24 hrs. Current flood situation in the state as per CWC network is as follows:

CWC Site	River	District	Flood Type	Trend in Water Level
CS 97A Ganga Farakka	Ganga	Murshidabad	Severe	Falling
Farakka	Ganga	Murshidabad	Severe	Falling
Mekhliganj	Teesta	Cooch Behar	Above Normal	Steady
Biswanthpur	Padma	Murshidabad	Above Normal	Falling

### Uttarakhand

Water level rise is expected in Alaknanda, Bhagirathi, Upper Yamuna and Ganga, Tons, Sharda and Ramganga for next 24 hrs. Current flood situation in the state as per CWC network is as follows:

CWC Site	River	District	Flood Type	Trend in Water Level
Ghat	Sarju	Nainital	Severe	Rising
Thal	Ramganga	Pithoragarh	Severe	Falling

## Bihar

Current flood situation in the state as per CWC network is as follows:

CWC Site	River	District	Flood Type	Trend in Water Level
Dumariaghat	Gandak	Gopalganj	Severe	Rising
Birpur	Kosi	Supaul	Severe	Steady
Benibad	Bagmati	Muzaffarpur	Severe	Steady
Hathidah	Ganga	Patna	Severe	Steady
Khagaria	BurhiGandak	Khagaria	Severe	Steady
Gandhighat	Ganga	Patna	Severe	Steady
Azmabad	Ganga	Bhagalpur	Severe	Falling
Baltara	Kosi	Khagaria	Severe	Falling
Kahalgaoon	Ganga	Bhagalpur	Severe	Falling
Kursela	Kosi	Katihar	Severe	Falling
Sultanganj	Bhagalpur	Ganga	Severe	Falling
Kolhachak	Dhardha	Patna	Above Normal	Rising
Lalganj	Gandak	Vaishali	Above Normal	Rising
Darauli	Ghagra	Siwan	Above Normal	Rising
Araria	Parman	Araria	Above Normal	Steady
Basua	Kosi	Supaul	Above Normal	Steady
Gangpur Siswan	Ghaghra	Siwan	Above Normal	Steady
Masaurhi	Dhardha	Patna	Above Normal	Steady
Bankaghat	Ganga	Patna	Above Normal	Steady
Munger	Ganga	Munger	Above Normal	Steady
Pandararak	Ganga	Patna	Above Normal	Steady
Dighaghat	Ganga	Patna	Above Normal	Steady
Bhagalpur	Ganga	Bhagalpur	Above Normal	Falling
Jhanjharpur	Kamalbalan	Madhubani	Above Normal	Falling
Danapur	Ganga	Patna	Above Normal	Falling
Maner	Sone	Patna	Above Normal	Falling
Runisaidpur	Bagmati	Muzaffarpur	Above Normal	Falling
Labha	Fulhar	Katihar	Above Normal	Falling
Chanpatia	Burhi Gandak	W.Champaran	Above Normal	Falling
Dheng Bridge	Bagmati	Sitamarhi	Above Normal	Falling

## Uttar Pradesh

Current flood situation in the state as per CWC network is as follows:

CWC Site	River	District	Flood Type	Trend in Water Level
Chandradeepghat	Kwano	Gonda	Severe	Rising
Ballia	Ganga	Ballia	Severe	Steady
Kakrahi	Burhi Rapti	Siddhartnagar	Severe	Steady
Muhchurwaghat	Burhi Rapti	Siddhartnagar	Severe	Falling
Elginbridge	Ghaghra	Barabanki	Above Normal	Rising
Bhitora	Ganga	Fatehpur	Above Normal	Rising
Bansi	Rapti	Siddhartnagar	Above Normal	Steady
Shardanagar	Sarda	Kheri	Above Normal	Steady
Fatehgarh	Ganga	Farrukhabad	Above Normal	Steady
Paliakalan	Sarda	Kheri	Above Normal	Steady

Khadda	Gandak	Kushinagar	Above Normal	Steady
Turtipar	Ghagra	Ballia	Above Normal	Steady
Birdghat	Rapti	Gorakhpur	Above Normal	Steady
Balrampur	Rapti	Balrampur	Above Normal	Steady
Kachlabridge	Ganga	Budaun	Above Normal	Falling
Bhinga	Rapti	Shrawasti	Above Normal	Falling

## Jharkhand

Current flood situation in the state as per CWC network is as follows:

CWC Site	River	District	Flood Type	Trend in Water Level
Sahibganj	Ganga	Sahibganj	Severe	Falling
Rajmahal	Ganga	Sahibganj	Severe	Steady
Japla	Sone	Palamau	Above Normal	Steady
Daltonganj	North Koel	Palamau	Above Normal	Steady

## Tamil Nadu and Kerala

Water level rise is expected in Parambikulam Aliyar, Bhavani, Noyyal, Kallar and other tributaries of Cauvery in Nilgris and Coimbatore distric for next 24 hrst. Increased runoff is expected in Chaliyar, Kuthirapuzha, Kuttyadi, Bhavani, Periyar, Chalakudy, Meenachil, Manimala, Pamba, Achankovil for next 24 hrs. Current flood situation in the states as per CWC network is as follows:

CWC Site	River	District	Flood Type	Trend in Water Level
Singasadanapalli	Ponnaiyar	Krishnagiri	Above Normal	Steady
Gandhavayal	Bhavani	Coimbatore	Above Normal	Steady

## Madhya Pradesh

Current flood situation in the state as per CWC network is as follows:

CWC Site	River	District	Flood Type	Trend in Water Level
Seondha	Sind	Datia	Above Normal	Steady

**Note:** Please follow CWC's website <https://ffs.india-water.gov.in/#/> for getting information on latest water levels and flood forecast.

### 3.0 Advisory Flood Forecast for next 7-days in Table form

The flood situational Flood Forecasting Stations likely to be above warning level for next 7 days

S.No	Station	River	District	State	20-08-2024	21-08-2024	22-08-2024	23-08-2024	24-08-2024	25-08-2024	26-08-2024
1	BENIBAD	BAGMATI	MUZAFFARPUR	Bihar	S	S	E	E	S	S	E
2	ANNAPURNA GHAT	BARAK	CACHAR	Assam	S	S	S	AN	AN	AN	AN
3	BADARPUR GHAT	BARAK	KARIMGANJ	Assam	AN	S	S	AN	AN	AN	AN
4	KARIMGANJ	KUSHIYARA	KARIMGANJ	Assam	S	S	S	S	S	S	AN
5	CHENIMARI (KHOWANG)	BURIDEHING	DIBRUGARH	Assam	N	N	N	N	AN	S	AN
6	NANGLAMORAGHAT	DESANG	SIVSAGAR	Assam	N	N	N	AN	S	S	S
7	SIVASAGAR	DIKHOW	SIVSAGAR	Assam	N	N	N	N	AN	S	S
8	DHUBRI	BRAHMAPUTRA	DHUBRI	Assam	AN	AN	AN	AN	S	S	S
9	ARARIA	PARMAN	ARARIA	Bihar	AN	AN	S	S	S	S	S
10	BALLIA	GANGA	BALLIA	Uttar Pradesh	S	S	S	S	AN	AN	AN
11	BALRAMPUR	RAPTI	BALRAMPUR	Uttar Pradesh	S	S	S	S	S	S	S
12	BALTARA	KOSI	KHAGARIA	Bihar	S	S	S	S	S	S	S
13	BANDA	KEN	BANDA	Uttar Pradesh	N	N	N	N	N	AN	S
14	BHAGALPUR	GANGA	BHAGALPUR	Bihar	S	S	S	S	S	S	S
15	ELGINBRIDGE	GHAGRA	BARABANKI	Uttar Pradesh	AN	AN	S	S	S	S	S
16	HATHIDAH	GANGA	PATNA	Bihar	S	S	S	S	S	S	S
17	JHAWA	MAHANANDA	KATI HAR	Bihar	N	N	AN	AN	S	S	S
18	KACHHLABRIDGE	GANGA	BUDAUN	Uttar Pradesh	S	AN	AN	S	S	S	AN
19	KAHALGAON	GANGA	BHAGALPUR	Bihar	S	S	S	S	S	S	S
20	KHAGARIA	BURHI GANDAK	KHAGARIA	Bihar	S	S	S	S	S	S	S
21	KURSELA	KOSI	KATI HAR	Bihar	S	S	S	S	S	S	S
22	GANDHIGHAT	GANGA	PATNA	Bihar	S	S	S	S	S	S	S
23	SAHIBGANJ	GANGA	SAHIBGANJ	Jharkh	S	S	S	S	S	S	S



				and							
24	SRIPALPUR	PUNPUN	PATNA	Bihar	AN	AN	S	S	S	S	S
25	DUMARIAGHAT	GANDAK	GOPALGANJ	Bihar	S	S	S	S	S	S	S
26	DHENG BRIDGE	BAGMATI	SITAMARHI	Bihar	AN	AN	AN	AN	AN	AN	S
27	RUNISAIDPUR	BAGMATI	MUZAFFARPUR	Bihar	S	S	S	S	S	S	S
28	FARAKKA(FF)	GANGA	MURSHIDABAD	West Bengal	S	S	S	S	S	S	S
29	DOWLAISWARAM (STATE GOVT SITE)	GODAVARI	EAST GODAVARI	Andhra Pradesh	N	N	AN	AN	AN	AN	S
30	MEKHLIGANJ (R_B)	TEESTA	KOCHBIHAR	West Bengal	AN	AN	AN	S	S	S	S
31	BHANDARA	WAINGANGA	BHANDARA	Maharashtra	N	S	S	S	S	S	S
32	AKHUAPADA	BAITARANI	BHADRAK	Odisha	N	AN	AN	N	N	N	AN
33	BADATIGHAT	SUBANSIRI	LAKHIMPUR	Assam	N	N	N	AN	AN	AN	AN
34	DIBRUGARH	BRAHMAPUTRA	DIBRUGARH	Assam	AN	AN	AN	AN	AN	AN	AN
35	GOALPARA	BRAHMAPUTRA	GOALPARA	Assam	N	N	N	AN	AN	AN	AN
36	GUWAHATI(D.C.COURT)	BRAHMAPUTRA	KAMRUP	Assam	N	N	N	N	AN	AN	AN
37	NT ROAD CROSSING JIA-BHARALI	JIABHARALI	SONITPUR	Assam	N	N	N	N	N	AN	AN
38	NEAMATIGHAT	BRAHMAPUTRA	JORHAT	Assam	N	AN	AN	AN	AN	AN	AN
39	NUMALIGARH	DHANSIRI (SOUTH)	GOLAGHAT	Assam	N	N	N	N	N	AN	AN
40	TEZPUR	BRAHMAPUTRA	SONITPUR	Assam	N	N	AN	AN	AN	AN	AN
41	GHEROPARA	AJOY	BIRBHUM	West Bengal	N	N	N	N	AN	AN	AN
42	ANKINGHAT	GANGA	KANPUR NAGAR	Uttar Pradesh	N	AN	AN	AN	AN	AN	AN
43	AYODHYA	GHAGRA	AYODHYA	Uttar Pradesh	AN	AN	AN	AN	AN	AN	AN
44	BANSI	RAPTI	SIDDHARTH NAGAR	Uttar Pradesh	AN	AN	AN	AN	AN	AN	AN
45	BASUA	KOSI	SUPAUL	Bihar	AN	AN	AN	AN	AN	AN	AN
46	BIRDGHAT	RAPTI	GORAKHPUR	Uttar Pradesh	AN	AN	AN	AN	AN	AN	AN



				h							
47	DABRI	RAMGANGA	SHAHJHANPUR	Uttar Pradesh	N	N	N	AN	AN	AN	AN
48	DALMAU	GANGA	RAIBARELI	Uttar Pradesh	N	N	N	N	N	AN	AN
49	DARAULI	GHAGRA	SIWAN	Bihar	AN	AN	AN	AN	AN	AN	AN
50	DHENGGRAGHAT	MAHANANDA	PURNIA	Bihar	N	N	AN	AN	AN	AN	AN
51	DIGHAGHAT	GANGA	PATNA	Bihar	AN	AN	AN	AN	AN	AN	AN
52	FATEHGARH	GANGA	FARRUKHABAD	Uttar Pradesh	AN	AN	AN	AN	AN	AN	AN
53	GANGPUR SISWAN	GHAGRA	SIWAN	Bihar	AN	AN	AN	AN	AN	AN	AN
54	GARH Mukteshwar	GANGA	HAPUR	Uttar Pradesh	N	N	N	AN	N	N	N
55	JHANJHARPUR	KAMALABALAN	MADHUBANI	Bihar	AN	AN	AN	AN	AN	AN	AN
56	KANNAUJ	GANGA	KANNAUJ	Uttar Pradesh	N	N	N	AN	AN	AN	AN
57	KHADDA	GANDAK	KUSHINAGAR	Uttar Pradesh	AN	AN	AN	AN	AN	AN	AN
58	MANER	SONE	PATNA	Bihar	N	AN	AN	AN	AN	AN	AN
59	MUNGER	GANGA	MUNGER	Bihar	AN	AN	AN	AN	AN	AN	AN
60	RAE BARELI	SAI	RAIBARELI	Uttar Pradesh	N	N	N	N	AN	AN	AN
61	REWAGHAT	GANDAK	MUZAFFARPUR	Bihar	N	N	N	N	AN	AN	AN
62	TURTIPAR	GHAGRA	BALLIA	Uttar Pradesh	AN	AN	AN	AN	AN	AN	AN
63	DHOLPUR	CHAMBAL	DHOLPUR	Rajasthan	N	N	N	N	N	N	AN
64	MANDLA	NARMADA	MANDLA	Madhya Pradesh	N	N	N	N	N	N	AN
65	GOLOKGANJ	SANKOSH	DHUBRI	Assam	N	N	N	N	N	N	AN
66	JALDHAKA NH-31	JALDHAKA	JALPAIGURI	West	N	N	N	N	N	N	AN

				Bengal							
67	DOMOHANI	TEESTA	JALPAIGURI	West Bengal	N	N	N	N	AN	AN	N
68	MELLI	TEESTA	NAMCHI	Sikkim	N	N	AN	AN	AN	AN	AN

**Abbreviation:** **N:** Normal Flood Situation, **AN:** Above Normal Flood Situation, **S:** Severe Flood Situation, **E:** Extreme Flood Situation

For more details, please visit <https://ffs.india-water.gov.in/> for flood forecast monitoring & short range flood forecast and <https://aff.india water.gov.in/> for medium range flood forecast.

Extreme Flood Situation: (Site (s) where the previous Highest Flood Level (HFL) is exceeded or equalled).

Severe Flood Situation: (Site (s) where water level is touching or exceeding the Danger Level but below Highest Flood Level (HFL)).

Above Normal Flood Situation: (Site (s) where water level is touching or exceeding the Warning Level but below Danger Level).

#### 4.0 Storage Position in Dams where Inflow forecast is being issued by CWC as on 19<sup>th</sup> August 2024

Storage above 85%	
Storage above 60%	

QPF categories (mm)	0	0.1-10	11-25	26-37	38-50	51-75	76-100	>100
---------------------	---	--------	-------	-------	-------	-------	--------	------

Sl.No.	Reservoir/Dams	River/Sub-Basin /Basin	State	US/DS District	Rainfall situation				
					Day1	Day2	Day3	Day4	Day 5
1	Srisaillam Reservoir	Krishna/Upper Krishna/Krishna	Andhra Pradesh	Kurnool					
2	Thottapalli Reservoir	Nagavali/Nagavali&Others/ERF (Mahanadi to Pennar)	Andhra Pradesh	Vizianagaram					
3	Madduvalasa Reservoir	Nagavali/Nagavali&Others/ERF(Mahanadi to Pennar)	Andhra Pradesh	Vizianagaram					
4	KLRS Pulichintala Dam	Krishna/Lower Krishna/Krishna	Andhra Pradesh	Guntur					
5	Gotta Barrage	Vamsadhara/Vamsadhara/EFR(Mahanadi to Pennar)	Andhra Pradesh	Srikakulam					
6	Prakasam Barrage	Krishna/Lower Krishna/ Krishna	Andhra Pradesh	<a href="#">Krishna/ Guntur</a>					
7	Sunkesula	Tungabhadra/Lower Tungabhadra/Krishna	Andhra Pradesh	Kurnool					
8	Ravishankar Sagar Dam	Mahanadi/Middle Mahanadi/Mahanadi Basin	Chattisgarh	Dhamtari					
9	Bango Reservoir	Hasdeo/Middle Mahanadi/Mahanadi Basin	Chattisgarh	Korba					
10	Ukai Reservoir	Tapi/Middle Tapi/Tapi Basin	Gujarat	Surat					
11	Madhuban Dam	Damanganga/Bhatsol and Others/WFR( Tapi to Tadri)	Gujarat	Valsad					
12	Sardar Sarovar Project	Narmada/Middle Narmada/Narmada Basin	Gujarat	Narmada					
13	Tenughat Dam	Damodar/Damodar/Ganga	Jharkhand	Bokaro					
14	Singatalur Barrage	Tungabhadra/Upper Tungabhadra/Krishna	Karnataka	Gadag					
15	Hippargi Reservoir	Krishna/Upper Krishna/Krishna	Karnataka	Bagalkot					
16	Kabini Reservoir	Kabini/Middle Cauvery/Cauvery	Karnataka	Mysore					
17	Harangi Reservoir	Harangi/Upper Cauvery/Cauvery	Karnataka	Kodagu					

18	Malaprabha Dam	Malaprabha/Upper Krishna/Krishna	Karnataka	Belgaum					
19	Tungabhadra Dam	Tungabhadra/Upper Tungabhadra/Krishna	Karnataka	Ballari					
20	Bhadra Reservoir	Bhadra/Upper Tungabhadra/Krishna	Karnataka	Chikamagaluru					
21	Hidkal Dam	Ghataprabha/Upper krishna/Krishna	Karnataka	Belgaum					
22	Hemavathy Reservoir	Hemavathy/Upper Cauvery/Cauvery	Karnataka	Hassan					
23	Krishnarajasagar Reservoir	Cauvery/Middle Cauvery/Cauvery	Karnataka	Mandya					
24	Narayanpur Reservoir	Krishna/Upper Krishna/Krishna	Karnataka	Bagalkot					
25	Almatti Reservoir	Krishna/Upper Krishna/Krishna	Karnataka	Bagalkot					
26	Idamalayar Reservoir	Periyar/Periyar and Others/WFR(Tadri to Kanyakumari)	Kerala	Ernakulam					
27	Idukki Reservoir	Periyar/Periyar and Others/WFR(Tadri to Kanyakumari)	Kerala	Idukki					
28	Warna dam	Warna/Upper Krishna/Krishna	Maharashtra	Kolhapur					
29	Totladoh Project	Pench/Wainganga/Godavari	Maharashtra	Nagpur					
30	NMD Weir	Godavari/Upper Godavari/Godavari	Maharashtra	Nasik/Ahmednagar					
31	Ujjanai Reservoir	Bhima/Upper Bhima/Krishna Basin	Maharashtra	Solapur					
32	Veer Dam	Nira/Upper Bhima/Krsihna Basin	Maharashtra	Satara					
33	Koyna Dam	Koyna/Upper Krishna/Krishna	Maharashtra	Satara					
34	Upper Wardha Project	Wardha/Wardha/Godavari Basin	Maharashtra	Amaravati					
35	Mula Dam	Mula/Upper Godavari/Godavari	Maharashtra	Ahmednagar					
36	Rajghat Dam	Betwa/Lower Yamuna/Ganga Basin	Madhya Pradesh	Ashok Nagar					



37	Barna Reservoir	Barna/Upper Narmada/Narmada	Madhya Pradesh	Raisen					
38	Upper Wainganga Project(Sanjay Sarovar)	Wainganga/Wainganga/Godavari	Madhya Pradesh	Seoni					
39	Gandhisagar Reservoir	Chambal/Upper Chambal/Ganga	Madhya Pradesh	Mandsaur					
40	Pench Reservoir (Machagora Dam)	Pench/Wainganaga/Godavari Basin	Madhya Pradesh	Chindwara					
41	Bargi Reservoir	Narmada/Upper Narmada/Narmada	Madhya Pradesh	Jabalpur					
42	Bawanthadi Reservoir	Bawanthri/Wainganga/Godavari Basin	Madhya Pradesh	Balaghat					
43	Tawa Reservoir	Tawa/Upper Narmada/Narmada	Madhya Pradesh	Narmadapuram					
44	Indira Sagar Reservoir	Narmada/Middle Narmada/Narmada	Madhya Pradesh	East Nimar					
45	Bansagar Dam	Sone/Sone/Ganga Basin	Madhya Pradesh	Shahdol					
46	Madikhera(Atal Sagar) Dam	Sindh/Lower Yamuna/Ganga	Madhya Pradesh	Shivpuri					
47	Kolab Dam	Kolab/Indravathi/Godavari Basin	Odisha	koraput					
48	Machhkund Dam	Machhkund/Lower Godavari/Godavari	Odisha	koraput					
49	Rengali Dam	Brahmani/Brahmani/Brahmani & Baitarani	Odisha	Angul					
50	Rana Pratap Sagar	Chambal/Upper Chambal/Ganga	Rajasthan	Neemuch(MP)/Dholpur,Kota, Bundi(Raj)					
51	Kota Barrage	Chambal/Upper Chambal/Ganga	Rajasthan	Neemuch (MP)/Dholpur, Kota, Bundi(Raj)					
52	Panchana Dam	Chambal/Middle Yamuna/Ganga	Rajasthan	Karauli					
53	Parwati Dam	Parbati/Upper Chambal/Ganga	Rajasthan	Dholpur					
54	Gudha Dam	Mej/ Kalisindh & Others/Ganga	Rajasthan	Boondi					
55	Mahi Bajajsagar Dam	Mahi/Upper Mahi/Mahi	Rajasthan	Banswara					

56	Kalisindh Dam	Kalisindh/Kalisindh & Others/Ganga	Rajasthan	Jhalawar					
57	Bisalpur Dam	Banas/Banas/Ganga	Rajasthan	Karauli					
58	Mettur Dam	Cauvery/Middle Cauvery/Cauvery Basin	Tamilnadu	Salem					
59	Bhavanisagar Dam	Bhavani/Middle Cauvery/Cauvery Basin	Tamilnadu	Erode					
60	Vaigai Dam	Vaigai/Pamba & Others/EFR(Pennar to kanyakumari)	Tamilnadu	Theni					
61	Kaddam Dam	Kaddamvagu/Pranhita & Others/Godavari Basin	Telangana	Adilabad					
62	Musi Dam	Musi/Lower Krishna/Krishna	Telangana	Nalgonda					
63	Sripada Yellampally Project	Godavari/ Pranhita & Others/Godavari Basin	Telangana	Karimnagar					
64	PD Jurala	Krishna/Upper Krishna/Krishna	Telangana	Mahbubnagar					
65	Ichari Dam	Tons/Upper Yamuna/Ganga	Uttarakhand	Dehradun					
66	Tehri Dam	Bhagirathi/Above Ramganga Conf/Ganga	Uttarakhand	Garhwal					

**Note-** Based on above information, Project Authority may regulate the reservoirs as per standard operating manuals/ rule levels to avoid downstream flooding and upstream submergence