



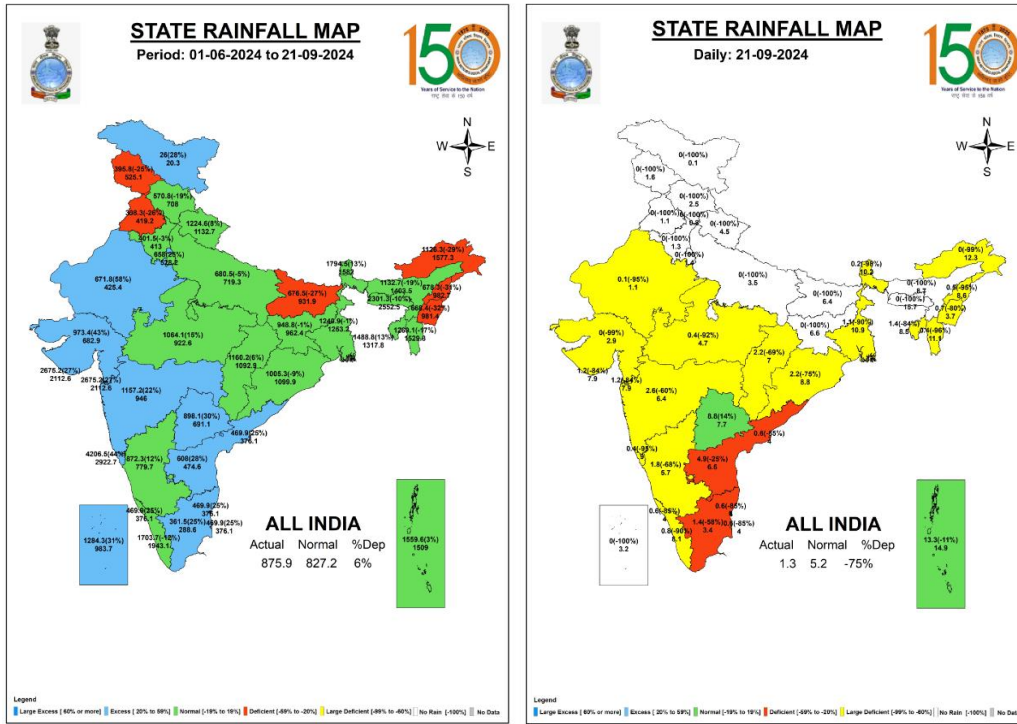
Central Water Commission

Daily Flood Situation Report cum Advisories

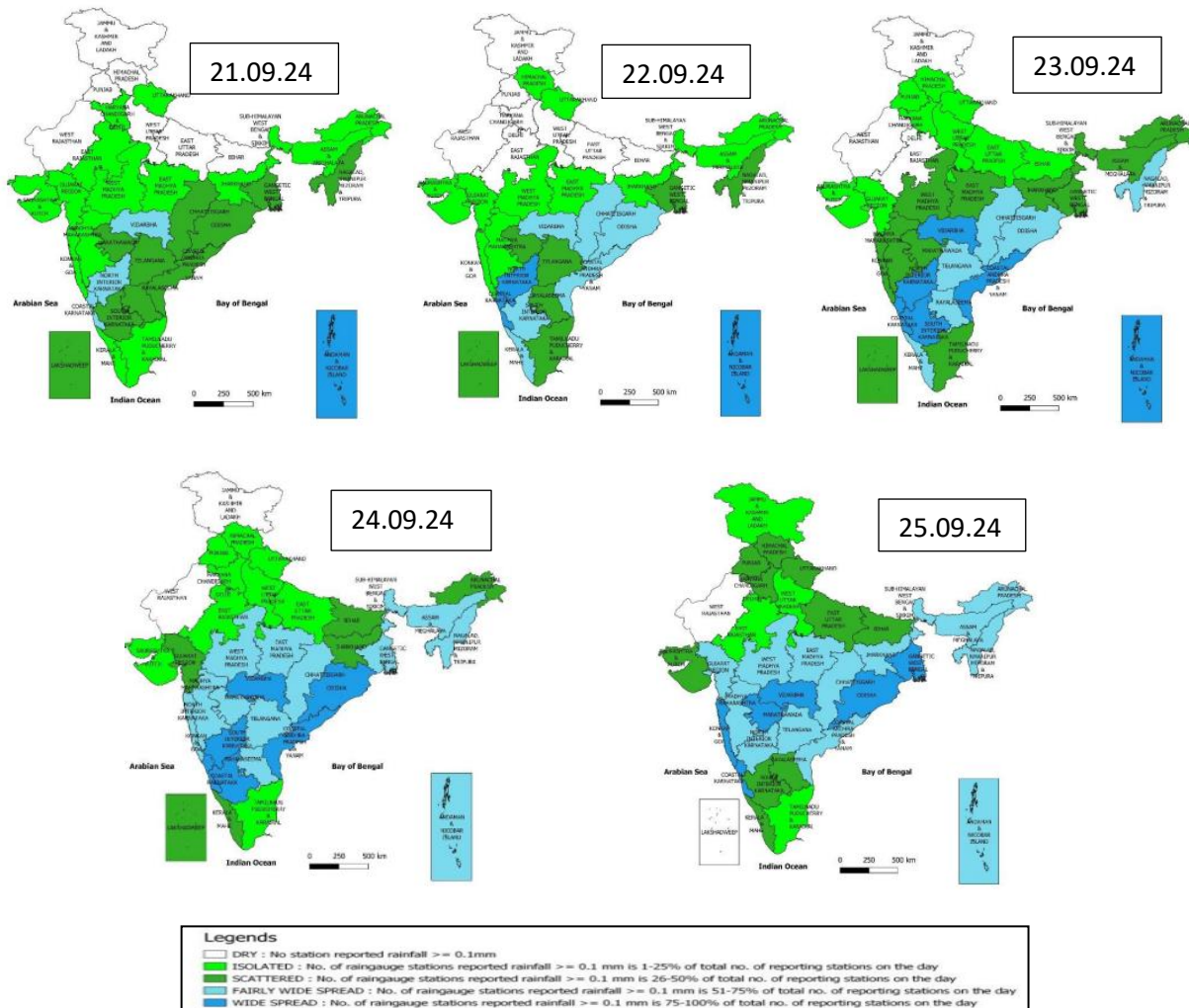
21-09-2024

1.0 Rainfall Situation

1.1 State wise departure from normal of cumulative and daily rainfall



1.2 Rainfall forecast for next 5 days issued on 16th September 2024 (Midday) by IMD



2.0 Flood Situation and Advisories

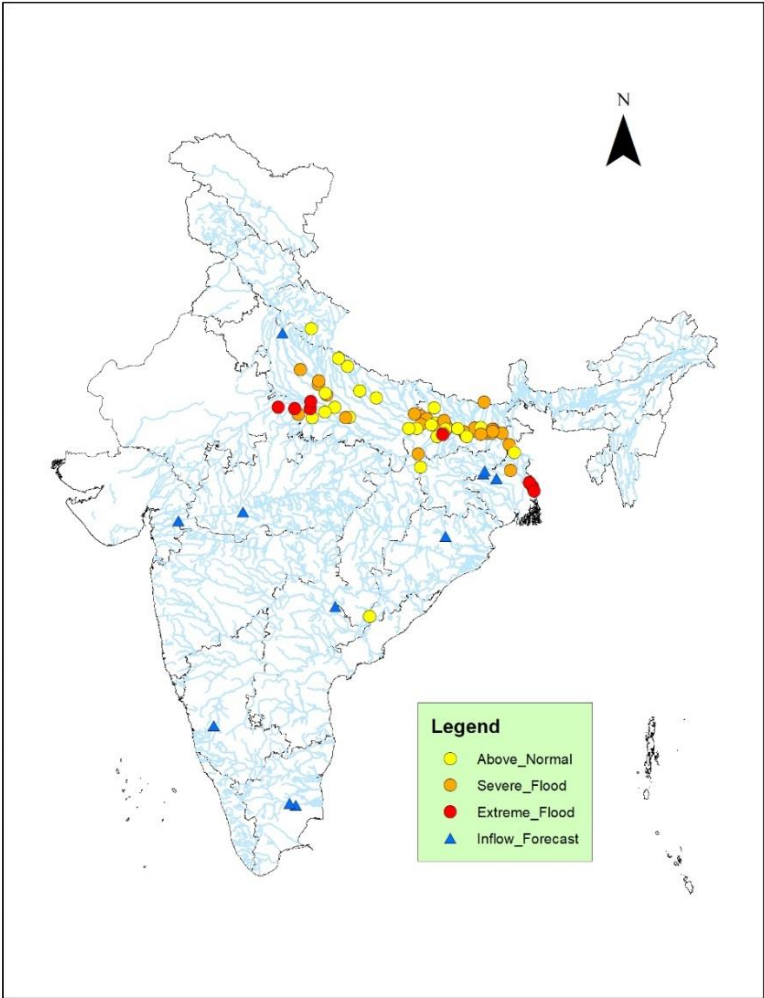
2.1 Summary of Flood Situation as per CWC Flood Forecasting Network

On 21st September 2024, 20 Stations (12 in Bihar, 1 in Jharkhand, 1 in West Bengal and 6 in Uttar Pradesh) are flowing in Severe Flood Situation, 11 stations (5 in Bihar, and 6 in Uttar Pradesh) are flowing in Above Normal Flood Situation. Inflow Forecast has been issued for 11 dams and barrages (1 in Karnataka ,1 in Madhya Pradesh, 2 in Tamilnadu, 1 in Telangana , 1 in Uttar Pradesh, 1 in Gujarat, 1 in Odisha, 2 in Jharkhand and 1 in West Bengal)

FLOOD SITUATION SUMMARY			
PART - I: LEVEL FORECAST		(Total Sites - 200)	
S.No.	Flood Situations	State-wise Flood Situation	Numbers of Forecasting Sites
A	Extreme Flood Situation: (Site (s) where the previous Highest Flood Level (HFL) is exceeded or equalled)		0
B	Severe Flood Situation: (Site (s) where water level is touching or exceeding the Danger Level but below Highest Flood Level (HFL))	Bihar(12), Jharkhand(1), Uttar Pradesh(6), West Bengal(1)	20
C	Above Normal Flood Situation: (Site (s) where water level is touching or exceeding the Warning Level but below Danger Level)	Bihar(5), Uttar Pradesh(6)	11
Total number of sites above Warning Level (A+B+C)			31
PART - II: INFLOW FORECAST		(Total Sites - 138)	
Number of sites for which inflow forecasts issued: (Where Inflows are equal or exceed the specified Threshold Limit for a particular reservoir / barrage)		Gujarat(1), Jharkhand(2), Karnataka(1), Madhya Pradesh(1), Odisha(1), Tamil Nadu(2), Telangana(1), Uttar Pradesh(1), West Bengal(1)	11

Details are given at link: https://cwc.gov.in/sites/default/files/cfcrcwcdfb21.09.2024_5.pdf

Flood Situation Map



2.2 CWC Advisories

Main Synoptic Situation (As per IMD)

- Conditions are becoming favourable for withdrawal of Southwest Monsoon from parts of West Rajasthan and Kachchh around from 23rd September.
- Embedded with an East-West shear zone, the upper air cyclonic circulation over westcentral Bay of Bengal and Another upper air cyclonic circulation over northern parts of Thailand & neighbourhood extending upto mid tropospheric levels persist. The later upper air cyclonic circulation is likely to move west-northwestwards.
- Under the influence of these two upper air cyclonic circulations, a low-pressure area is likely to form over northwest & adjoining westcentral Bay of Bengal around 23rd September 2024.

West Bengal and Jharkhand

Current flood situation in the state as per CWC network is as follows:

CWC Site	River	District	Flood Type	Trend in Water Level
Bajitpur	Ichamati	North 24 Parganas	Extreme	Rising
Kuthibari	Ichamati	North 24 Parganas	Extreme	Steady
Bangaon	Ichamati	North 24 Parganas	Extreme	Steady
Tarinipur	Ichamati	North 24 Parganas	Extreme	Steady
Farakka	Ganga	Murshidabad	Severe	Rising
CS 97 A Ganga Farakka	Ganga	Murshidabad	Severe	Rising
Sahibganj	Ganga	Sahibganj	Severe	Rising
Japla	Sone	Palamu	Severe	Falling
Biswanathpur	Padma	Murshidabad	Above Normal	Rising
Daltonganj	North Koel	Palamu	Above Normal	Steady
Harinkhola	Mundeswari	Hugli	Above Normal	Falling

Madhya Pradesh

Current flood situation in the state as per CWC network is as follows:

CWC Site	River	District	Flood Type	Trend in Water Level
Sarva	Pana	Bhind	Extreme	Steady
Gata	Vesli	Bhind	Extreme	Falling
Jaraina	Asan	Morena	Extreme	Falling
Seondha	Sind	Datia	Severe	Steady

Bihar

Above Normal to SEVERE flood situation is expected to continue in rivers Ganga in Patna, Bhagalpur, Khagaria, Vaishali, Siwan, Supaul, Katihar, Arwal districts, river Sone in Patna district, river Gandak in Vaishali district, river Ghagra in Siwan district, for next 48 hrs. Current flood situation in the state as per CWC network is as follows:

CWC Site	River	District	Flood Type	Trend in Water Level
Masaurhi	Dhardha	Patna	Extreme	Falling
Bhagalpur	Ganga	Bhagalpur	Severe	Rising
Azmabad	Ganga	Bhagalpur	Severe	Rising
Kursela	Kosi	Katihar	Severe	Rising
Sultanganj	Bhagalpur	Ganga	Severe	Rising
Mankatha	Harohar	Lakhisarai	Severe	Rising
Munger	Ganga	Munger	Severe	Rising
Khagaria	BurhiGandak	Khagaria	Severe	Rising
Kahalgaon	Ganga	Bhagalpur	Severe	Steady
Hathidah	Ganga	Patna	Severe	Steady
Gandhighat	Ganga	Patna	Severe	Steady
Lalganj	Gandak	Vaishali	Severe	Steady
Birpur	Kosi	Supaul	Severe	Steady
Bankaghat	Ganga	Patna	Severe	Steady
Danapur	Ganga	Patna	Severe	Falling
Dighaghat	Ganga	Patna	Severe	Falling
Darauli	Ghagra	Siwan	Severe	Falling
Sripalpur	Punpun	Patna	Severe	Falling
GangpurSiswan	Ghagra	Siwan	Severe	Falling
Maner	Sone	Patna	Severe	Falling
Baltara	Kosi	Khagaria	Above Normal	Rising
Kolhachak	Dhardha	Patna	Above Normal	Steady
Maujampur	Ganga	Bhojpur	Above Normal	Steady
Hajipur	Gandak	Vaishali	Above Normal	Steady
Dumariaghat	Gandak	Gopalganj	Above Normal	Steady
Pandarak	Ganga	Patna	Above Normal	Steady
Lakhisarai	Kiul	Patna	Above Normal	Steady
Buxar	Ganga	Buxar	Above Normal	Steady
Kinjer	Punpun	Arwal	Above Normal	Falling
Fatehpur	Punpun	Patna	Above Normal	Steady
Chhapra	Ghagra	Saran	Above Normal	Falling

Uttar Pradesh

Increased runoff is expected to in rivers Upper and Middle Ganga reaches with steady to falling trend, for next 48 hrs. Above Normal to SEVERE flood situation is likely to continue in river Ghagra in Ballia, Barabanki, Ayodhya districts and river Ganga main stem in Budaun, Farrukhabad, Ghazipur, Ballia districts, river Son in Sonbhadra district for next 48 hrs. Current flood situation in the state as per CWC network is as follows:

CWC Site	River	District	Flood Type	Trend in Water Level
Bulakipura	Sengar	Auraiya	Extreme	Steady
Bhitaura	Ganga	Fatehpur	Severe	Steady
Kachlabridge	Ganga	Budaun	Severe	Steady
Fatehgarh	Ganga	Farrukhabad	Severe	Steady
Ankinghat	Ganga	Kanpur Nagar	Severe	Steady
Turtipar	Ghaghra	Ballia	Severe	Falling
Ballia	Ganga	Ballia	Severe	Falling
Dabri	Ramganga	Shahjahanpur	Severe	Falling
Orai-2 Mangrayan	Noon	Jalaun	Above Normal	Rising
Dalmau	Ganga	Raibareli	Above Normal	Rising
Ayodhya	Ganga	Ayodhya	Above Normal	Steady
Kanpur	Ganga	Kanpur Nagar	Above Normal	Steady
Elginbridge	Ghaghra	Barabanki	Above Normal	Steady
Lalpur	Sengar	Kanpur Dehat	Above Normal	Steady
Paliakalan	Sarda	Kheri	Above Normal	Steady
Kannauj	Ganga	Kannauj	Above Normal	Falling
Ghazipur	Ganga	Ghazipur	Above Normal	Falling
Shardanagar	Sarda	Kheri	Above Normal	Falling

Odisha

Current flood situation in the state as per CWC network is as follows:

CWC Site	River	District	Flood Type	Trend in Water Level
Potteru	Potteruvagu	Malkangiri	Above Normal	Falling

Uttarakhand

Current flood situation in the state as per CWC network is as follows:

CWC Site	River	District	Flood Type	Trend in Water Level
Betalghat	Kosi	Nainital	Above Normal	Steady

3.0 Advisory Flood Forecast for next 7-days in Table form

The flood situational Flood Forecasting Stations likely to be above warning level for next 7 days

S.No.	Station	River	District	State	22-09-2024	23-09-2024	24-09-2024	25-09-2024	26-09-2024	27-09-2024	28-09-2024
1	MANER	SONE	PATNA	Bihar	S	S	S	S	AN	S	E
2	MELLI	TEESTA	NAMCHI	Sikkim	N	N	N	N	N	AN	E
3	BHANDARA	WAINGANGA	BHANDARA	Maharashtra	N	N	S	S	S	S	E
4	RAJGHAT	SUBARNAREKHA	BALESHWAR	Odisha	N	N	AN	S	S	S	S
5	MATHANI ROAD BRIDGE	JALKA	BALESHWAR	Odisha	N	N	AN	AN	AN	S	S
6	BALLIA	GANGA	BALLIA	Uttar Pradesh	S	S	S	S	S	S	AN
7	BENIBAD	BAGMATI	MUZAFFARPUR	Bihar	N	N	N	N	AN	AN	S
8	BHAGALPUR	GANGA	BHAGALPUR	Bihar	S	S	S	S	S	AN	AN
9	DABRI	RAMGANGA	SHAHJHANPUR	Uttar Pradesh	S	AN	AN	AN	N	N	N
10	DARAU LI	GHAGRA	SIWAN	Bihar	S	S	S	S	S	AN	AN
11	DIGHAGHAT	GANGA	PATNA	Bihar	S	S	S	S	S	AN	S
12	FATEHGARH	GANGA	FARRUKHABAD	Uttar Pradesh	S	AN	AN	AN	AN	AN	AN
13	GANGPUR SISWAN	GHAGRA	SIWAN	Bihar	S	S	S	S	S	S	AN
14	HATHIDAH	GANGA	PATNA	Bihar	S	S	S	S	S	S	S
15	KACHHLABRIDGE	GANGA	BUDAUN	Uttar Pradesh	S	S	AN	AN	AN	AN	AN
16	KAHALGAON	GANGA	BHAGALPUR	Bihar	S	S	S	S	S	S	S
17	KHAGARIA	BURHI GANDAK	KHAGARIA	Bihar	S	S	S	S	S	S	S
18	KOELWAR	SONE	PATNA	Bihar	N	N	N	N	N	S	S
19	KURSELA	KOSI	KATIHAR	Bihar	S	S	S	S	S	S	S
20	MUNGER	GANGA	MUNGER	Bihar	S	S	AN	AN	AN	AN	N
21	GANDHIGHAT	GANGA	PATNA	Bihar	S	S	S	S	S	S	S
22	SAHIBGANJ	GANGA	SAHIBGANJ	Jharkhand	S	S	S	S	S	S	S
23	SRIPALPUR	PUNPUN	PATNA	Bihar	S	S	AN	AN	AN	S	S
24	TURTIPAR	GHAGRA	BALLIA	Uttar Pradesh	S	S	AN	AN	AN	AN	AN
25	FARAKKA(FF)	GANGA	MURSHIDABAD	West Bengal	S	S	S	S	S	S	S
26	GANGAKHED W_L STATION	GODAVARI	PARBHANI	Maharashtra	N	N	N	N	N	N	S
27	DOWLAISWARAM (STATE GOVT SITE)	GODAVARI	EAST GODAVARI	Andhra Pradesh	N	N	N	AN	AN	S	S
28	DOMOHANI	TEESTA	JALPAIGURI	West Bengal	N	N	N	N	N	N	S
29	MEKHLIGANJ (R_B)	TEESTA	KOCHBIHAR	West Bengal	N	N	N	N	N	AN	S
30	AKHUAPADA	BAITARANI	BHADRAK	Odisha	N	N	AN	AN	AN	AN	AN

31	BADATIGHAT	SUBANSIRI	LAKHIMPUR	Assam	N	N	N	N	N	N	AN
32	DIBRUGARH	BRAHMAPUTRA	DIBRUGARH	Assam	N	N	N	N	N	N	AN
33	ARARIA	PARMAN	ARARIA	Bihar	N	N	N	N	N	N	AN
34	HARINKHOLA	MUNDESWARI	HUGLI	West Bengal	AN	N	N	AN	AN	AN	AN
35	ANKINGHAT	GANGA	KANPUR NAGAR	Uttar Pradesh	AN	AN	AN	AN	N	N	N
36	AYODHYA	GHAGRA	AYODHYA	Uttar Pradesh	AN	AN	AN	N	N	N	N
37	BALTARA	KOSI	KHAGARIA	Bihar	AN	AN	AN	AN	AN	AN	AN
38	BUXAR	GANGA	BUXAR	Bihar	AN	AN	N	N	N	N	N
39	CHHAPRA	GHAGRA	SARAN	Bihar	AN	AN	AN	N	N	N	N
40	DALMAU	GANGA	RAIBARELI	Uttar Pradesh	AN	AN	N	N	N	N	N
41	DHENGRAGHAT	MAHANANDA	PURNIA	Bihar	N	N	N	N	N	N	AN
42	ELGINBRIDGE	GHAGRA	BARABANKI	Uttar Pradesh	AN	AN	AN	N	N	N	N
43	GHAZIPUR	GANGA	GHAZIPUR	Uttar Pradesh	AN	AN	N	N	N	N	N
44	HAJIPUR	GANDAK	VAISHALI	Bihar	AN	AN	AN	N	N	N	N
45	INDRAPURI	SONE	ROHTAS	Bihar	N	N	N	N	N	N	AN
46	JHANJHARPUR	KAMALABALAN	MADHUBANI	Bihar	N	N	N	N	N	AN	AN
47	KANNAUJ	GANGA	KANNAUJ	Uttar Pradesh	AN	AN	AN	AN	N	N	N
48	KANPUR	GANGA	KANPUR NAGAR	Uttar Pradesh	AN	AN	AN	AN	N	N	N
49	KHADDA	GANDAK	KUSHINAGAR	Uttar Pradesh	AN	AN	N	N	N	N	AN
50	DUMARIAGHAT	GANDAK	GOPALGANJ	Bihar	AN	AN	AN	AN	AN	AN	AN
51	DHENG BRIDGE	BAGMATI	SITAMARHI	Bihar	N	N	N	N	AN	AN	AN
52	RUNISAIDPUR	BAGMATI	MUZAFFARPUR	Bihar	N	N	N	N	N	AN	AN
53	KOPERGAON	GODAVARI	AHMADNAGAR	Maharashtra	N	N	N	N	N	AN	AN
54	NANDED	GODAVARI	NANDED	Maharashtra	N	N	N	N	N	N	AN
55	NARAJ	MAHANADI	CUTTACK	Odisha	N	N	N	N	N	N	AN

Abbreviation: N: Normal Flood Situation, AN: Above Normal Flood Situation, S: Severe Flood Situation, E: Extreme Flood Situation

For more details, please visit <https://ffs.india-water.gov.in/> for flood forecast monitoring & short range flood forecast and <https://aff.india water.gov.in/> for medium range flood forecast.

Extreme Flood Situation: (Site (s) where the previous Highest Flood Level (HFL) is exceeded or equalled).

Severe Flood Situation: (Site (s) where water level is touching or exceeding the Danger Level but below Highest Flood Level (HFL)).

Above Normal Flood Situation: (Site (s) where water level is touching or exceeding the Warning Level but below Danger L

4.0 Storage Position in Dams where Inflow forecast is being issued by CWC as on 21st September 2024

Storage above 85%	
Storage above 60%	

QPF categories (mm)	0	0.1-10	11-25	26-37	38-50	51-75	76-100	>100
---------------------	---	--------	-------	-------	-------	-------	--------	------

Sl.No.	Reservoir/Dams	River/Sub-Basin /Basin	State	US/DS District	Rainfall situation				
					Day1	Day2	Day3	Day4	Day 5
1	Srisaillam Reservoir	Krishna/Upper Krishna/Krishna	Andhra Pradesh	Kurnool					
2	Thottapalli Reservoir	Nagavali/Nagavali&Others/ERF (Mahanadi to Pennar)	Andhra Pradesh	Vizianagaram					
3	Madduvalasa Reservoir	Nagavali/Nagavali&Others/ERF(Mahanadi to Pennar)	Andhra Pradesh	Vizianagaram					
4	Somasila Dam	North Pennar/Lower Pennar/Pennar	Andhra Pradesh	Nellore					
5	KLRS Pulichintala Dam	Krishna/Lower Krishna/Krishna	Andhra Pradesh	Guntur					
6	Gotta Barrage	Vamsadhara/Vamsadhara/EFM(Mahanadi to Pennar)	Andhra Pradesh	Srikakulam					
7	Prakasam Barrage	Krishna/Lower Krishna/ Krishna	Andhra Pradesh	Krishna/ Guntur					
8	Sunkesula	Tungabhadra/Lower Tungabhadra/Krishna	Andhra Pradesh	Kurnool					
9	Ravishankar Sagar Dam	Mahanadi/Middle Mahanadi/Mahanadi Basin	Chattisgarh	Dhamtari					
10	Bango Reservoir	Hasdeo/Middle Mahanadi/Mahanadi Basin	Chattisgarh	Korba					
11	Ukai Reservoir	Tapi/Middle Tapi/Tapi Basin	Gujarat	Surat					
12	Madhuban Dam	Damanganga/Bhatsol and Others/WFR(Tapi to Tadri)	Gujarat	Valsad					
13	Panam Dam	Panam/Lower Mahi/Mahi Basin	Gujarat	Panchmahal					
14	Kadana Dam	Mahi/Lower Mahi/Mahi Basin	Gujarat	Mahisagar					
15	Sardar Sarovar Project	Narmada/Middle Narmada/Narmada Basin	Gujarat	Narmada					
16	Shetrunji Dam	Shetrunji/Shetrunji & Other EFR/ WFR(Kutch & Saurashtra)	Gujarat	Bhavnagar					
17	Dharoi Dam	Sabarmati/Upper Sabarmati/Sabarmati	Guajarat	Mehsana					

18	Maithon Dam	Barakar/Damodar/Ganga	Jharkhand	Dhanbad					
19	Tenughat Reservoir	Damodar/Damodar/Ganga	Jharkhand	Bokaro					
20	Konar Reservoir	Konar/Damodar/Ganga	Jharkhand	Hazaribagh					
21	Singatalur Barrage	Tungabhadra/Upper Tungabhadra/Krishna	Karnataka	Gadag					
22	Kabini Reservoir	Kabini/Middle Cauvery/Cauvery	Karnataka	Mysore					
23	Harangi Reservoir	Harangi/Upper Cauvery/Cauvery	Karnataka	Kodagu					
24	Malaprabha Dam	Malaprabha/Upper Krishna/Krishna	Karnataka	Belgaum					
25	Tungabhadra Dam	Tungabhadra/Upper Tungabhadra/Krishna	Karnataka	Ballari					
26	Bhadra Reservoir	Bhadra/Upper Tungabhadra/Krishna	Karnataka	Chikamagaluru					
27	Hidkal Dam	Ghataprabha/Upper krishna/Krishna	Karnataka	Belgaum					
28	Hemavathy Reservoir	Hemavathy/Upper Cauvery/Cauvery	Karnataka	Hassan					
29	Krishnarajasagar Reservoir	Cauvery/Middle Cauvery/Cauvery	Karnataka	Mandya					
30	Narayanpur Reservoir	Krishna/Upper Krishna/Krishna	Karnataka	Bagalkot					
31	Almatti Reservoir	Krishna/Upper Krishna/Krishna	Karnataka	Bagalkot					
32	Hippargi Barrage	Krishna/Upper Krishna/Krishna	Karnataka	Bagalkot					
33	Karanja Dam	Karanja/Manjra/Godavari	Karnataka	Bidar					
34	Idamalayar Reservoir	Periyar/Periyar and Others/WFR(Tadri to Kanyakumari)	Kerala	Ernakulam					
35	Idukki Reservoir	Periyar/Periyar and Others/WFR(Tadri to Kanyakumari)	Kerala	Idukki					
36	NMD Weir	Godavari/Upper Godavari/Godavari	Maharashtra	Nasik/Ahmednagar					
37	Jaikwadi Dam	Godavari/Middle Godavari/Godavari	Maharashtra	Aurangabad					
38	Warna dam	Warna/Upper Krishna/Krishna	Maharashtra	Kolhapur					

39	Totladoh Project	Pench/Wainganga/Godavari	Maharashtra	Nagpur						
40	Ujjanal Reservoir	Bhima/Upper Bhima/Krishna Basin	Maharashtra	Solapur						
41	Veer Dam	Nira/Upper Bhima/Krsihna Basin	Maharashtra	Satara						
42	Koyna Dam	Koyna/Upper Krishna/Krishna	Maharashtra	Satara						
43	Upper Wardha Project	Wardha/Wardha/Godavari Basin	Maharashtra	Amaravati						
44	Mula Dam	Mula/Upper Godavari/Godavari	Maharashtra	Ahmednagar						
45	Issapur Reservoir	Penganga/Wardha/Godavari	Maharashtra	Yavatmal						
46	Yeldari Reservoir	Purna/Middle Godavari/Godavari	Maharashtra	Parbhani						
47	Hathnur Dam	Tapi/Middle Tapi/Tapi	Maharashtra	Jalgaon						
48	Rajghat Dam	Betwa/Lower Yamuna/Ganga Basin	Madhya Pradesh	Ashok Nagar						
49	Barna Reservoir	Barna/Upper Narmada/Narmada	Madhya Pradesh	Raisen						
50	Upper Wainganga Project(Sanjay Sarovar)	Wainganga/Wainganga/Godavari	Madhya Pradesh	Seoni						
51	Gandhisagar Reservoir	Chambal/Upper Chambal/Ganga	Madhya Pradesh	Mandsaur						
52	Pench Reservoir (Machagora Dam)	Pench/Wainganaga/Godavari Basin	Madhya Pradesh	Chindwara						
53	Bargi Reservoir	Narmada/Upper Narmada/Narmada	Madhya Pradesh	Jabalpur						
54	Bawanthadi Reservoir	Bawanthri/Wainganga/Godavari Basin	Madhya Pradesh	Balaghat						
55	Tawa Reservoir	Tawa/Upper Narmada/Narmada	Madhya Pradesh	Narmadapuram						
56	Indira Sagar Reservoir	Narmada/Middle Narmada/Narmada	Madhya Pradesh	Khandwa						
57	Bansagar Dam	Sone/Sone/Ganga Basin	Madhya Pradesh	Shahdol						

58	Madikhera(Atal Sagar) Dam	Sindh/Lower Yamuna/Ganga	Madhya Pradesh	Shivpuri						
59	Upper Indravati Dam	Indravathi/Indravathi/Godavari Basin	Odisha	Nabarangpur						
60	Kolab Dam	Kolab/Indravathi/Godavari Basin	Odisha	koraput						
61	Machhkund Dam	Machhkund/Lower Godavari/Godavari	Odisha	koraput						
62	Rengali Dam	Brahmani/Brahmani/Brahmani & Baitarani	Odisha	Angul						
63	Hirakud Reservoir	Mahanadi/Middle Mahanadi/Mahanadi	Odisha	Sambalpur						
64	Balimela Dam	Sileru/Lower Godavari/Godavari	Odisha	Malkangiri						
65	Rana Pratap Sagar	Chambal/Upper Chambal/Ganga	Rajasthan	Neemuch(MP)/Dholpur,Kota, Bundi(Raj)						
66	Kota Barrage	Chambal/Upper Chambal/Ganga	Rajasthan	Neemuch (MP)/Dholpur, Kota, Bundi(Raj)						
67	Panchana Dam	Chambal/Middle Yamuna/Ganga	Rajasthan	Karauli						
68	Parwati Dam	Parbati/Upper Chambal/Ganga	Rajasthan	Dholpur						
69	Gudha Dam	Mej/ Kalisindh & Others/Ganga	Rajasthan	Boondi						
70	Mahi Bajajsagar Dam	Mahi/Upper Mahi/Mahi	Rajasthan	Banswara						
71	Bisalpur Dam	Banas/Banas/Ganga	Rajasthan	Karauli						
72	Gambhiri Dam	Gambhiri/Banas/Ganga	Rajasthan	Chittorgarh						
73	Som Kamla Amba Dam	Som Kamla/Upper Mahi/Mahi	Rajasthan	Dungarpur						
74	Kalisindh Dam	Kalisindh/Kalisindh & Others/Ganga	Rajasthan	Jhalawar						
75	Mettur Dam	Cauvery/Middle Cauvery/Cauvery Basin	Tamilnadu	Salem						
76	Bhavanisagar Dam	Bhavani/Middle Cauvery/Cauvery Basin	Tamilnadu	Erode						
77	Musi Dam	Musi/Lower Krishna/Krishna	Telangana	Nalgonda						
78	Sripada Yellampally Project	Godavari/ Pranhita & Others/Godavari Basin	Telangana	Karimnagar						

79	PD Jurala	Krishna/Upper Krishna/Krishna	Telangana	Mahbubnagar					
80	Sriramsagar Reservoir	Godavari/ Pranhita & Others /Godavari	Telangana	Nizamabad					
81	Nizamsagar Reservoir	Manjira/Manjra/Godavari	Telangana	Kama Reddy					
82	Singur Reservoir	Manjira/Manjira/Godavari Basin	Telangana	Sanga Reddy					
83	Kaddam dam	Kaddamvagu/Pranhita & Others/Godavari	Telangana	Adilabad					
84	Ichari Dam	Tons/Upper Yamuna/Ganga	Uttarakhand	Dehradun					
85	Tehri Dam	Bhagirathi/Above Ramganga Confluence/Ganga	Uttarakhand	Garhwal					
86	Kangsabati Reservoir	Kangsabati/Damodar/Ganga	West Bengal	Bankura					

Note-Based on above information, Project Authority may regulate the reservoirs as per standard operating manuals/rule levels to avoid downstream flooding and upstream submergence