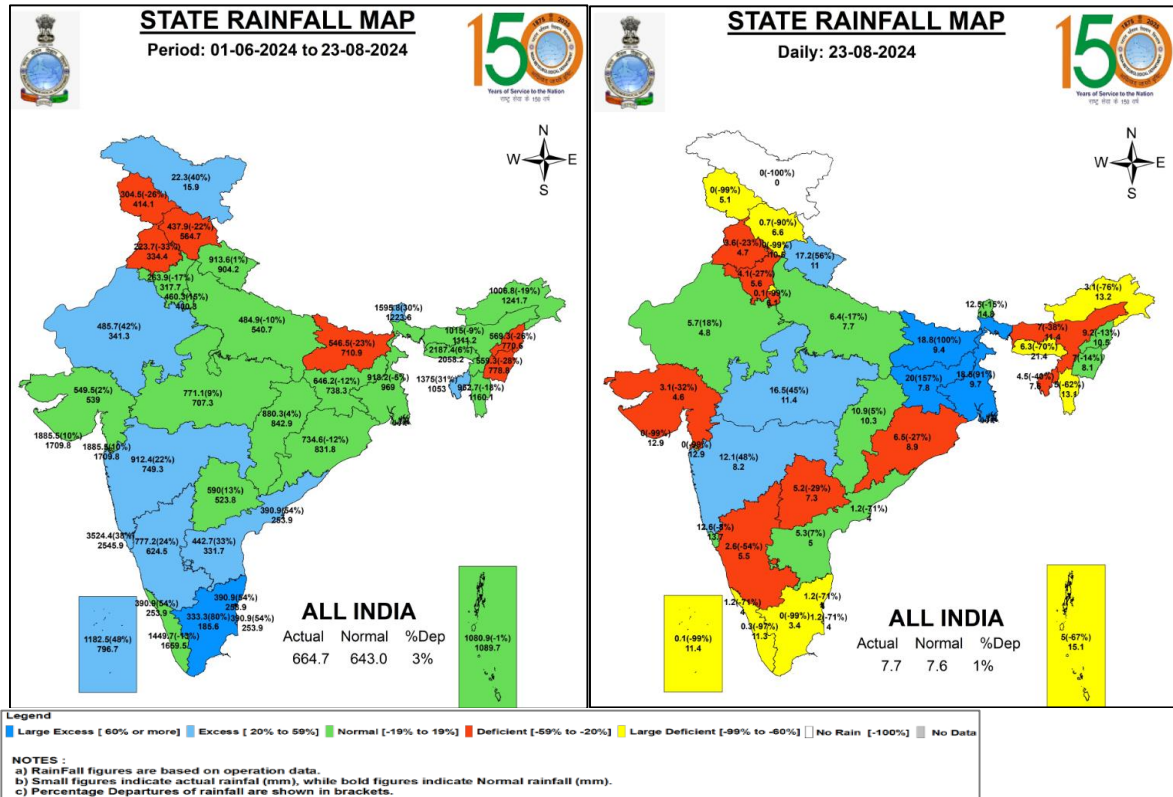




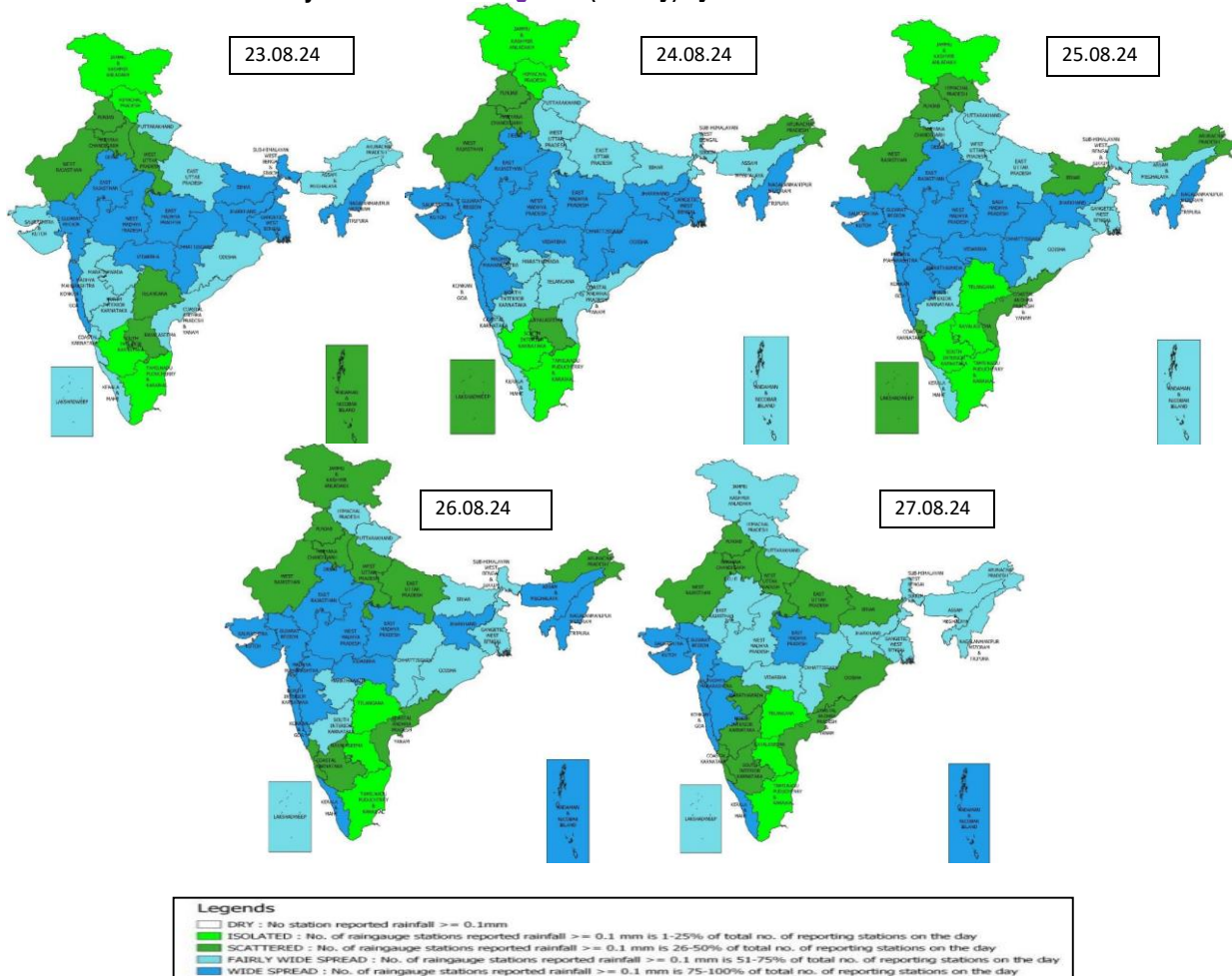
Central Water Commission
Daily Flood Situation Report cum Advisories
23-08-2024

1.0 Rainfall Situation

1.1 State-wise departure from normal of cumulative and daily rainfall



1.2 Rainfall forecast for next 5 days issued on 23rd Aug 2024 (Midday) by IMD



2.0 Flood Situation and Advisories

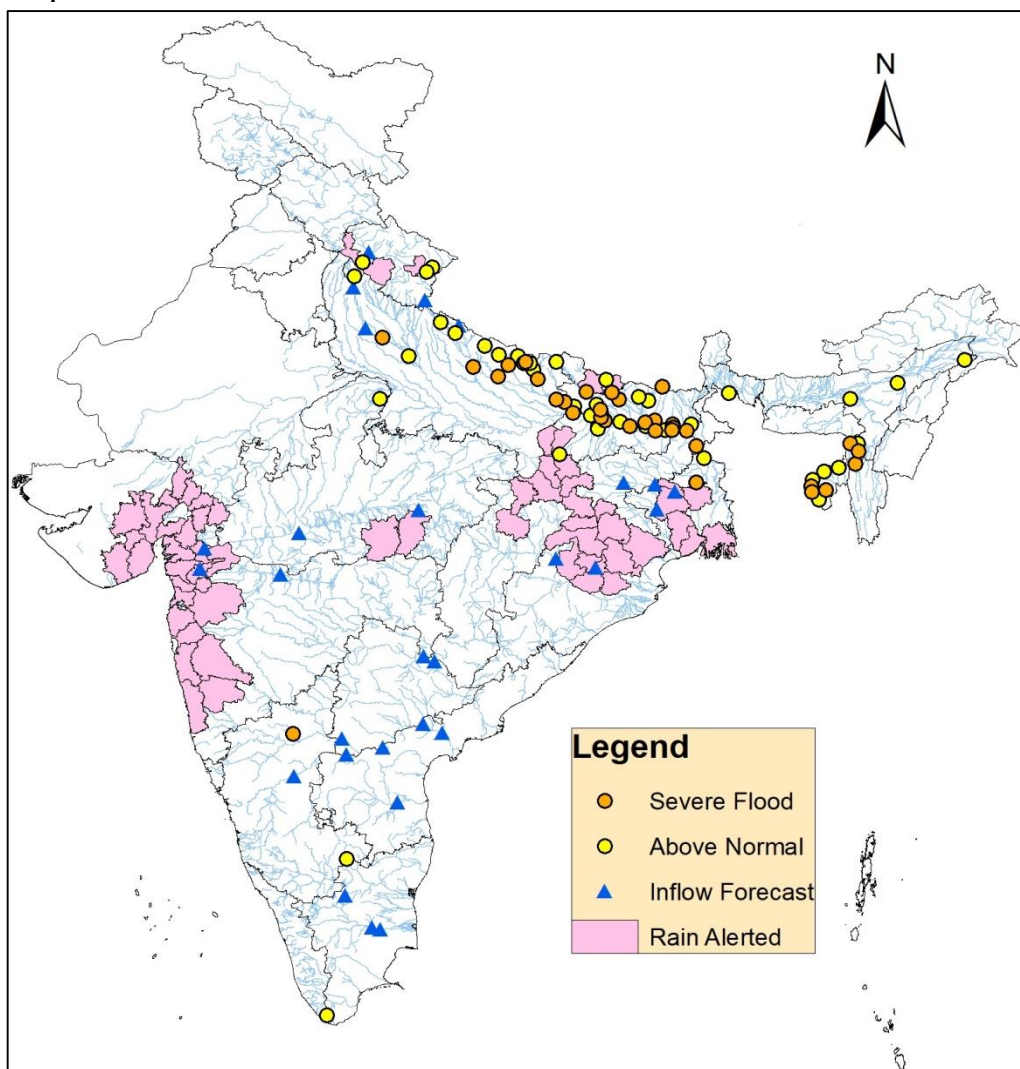
2.1 Summary of Flood Situation as per CWC Flood Forecasting Network

On 23rd August 2024, **22** Stations (10 in Bihar, 7 in Uttar Pradesh, 2 in Assam and 1 each in Tripura, Jharkhand & West Bengal) are flowing in **Severe Flood Situation**, **19** stations (10 in Bihar, 03 each in Uttar Pradesh & Assam, 2 in Uttarakhand & 1 in West Bengal) are flowing in **Above Normal Flood Situation**. Inflow Forecast has been issued for **28** Dams and barrages (5 in Andhra Pradesh, 3 each in Telangana, Uttar Pradesh & Tamil Nadu, 2 each in Odisha, Jharkhand, West Bengal, Madhya Pradesh, Gujarat & Uttarakhand and 1 each in Karnataka & Maharashtra)

PART - I: LEVEL FORECAST		(Total Sites - 200)	
S.No.	Flood Situations	State-wise Flood Situation	Numbers of Forecasting Sites
A	Extreme Flood Situation: (Site (s) where the previous Highest Flood Level (HFL) is exceeded or equalled)		0
B	Severe Flood Situation: (Site (s) where water level is touching or exceeding the Danger Level but below Highest Flood Level (HFL))	Assam(2), Bihar(10), Jharkhand(1), Tripura(1), Uttar Pradesh(7), West Bengal(1)	22
C	Above Normal Flood Situation: (Site (s) where water level is touching or exceeding the Warning Level but below Danger Level)	Assam(3), Bihar(10), Uttar Pradesh(3), Uttarakhand(2), West Bengal(1)	19
Total number of sites above Warning Level (A+B+C)			41
PART - II: INFLOW FORECAST		(Total Sites - 138)	
Number of sites for which inflow forecasts issued: (Where Inflows are equal or exceed the specified Threshold Limit for a particular reservoir / barrage)		Andhra Pradesh(5), Gujarat(2), Jharkhand(2), Karnataka(1), Madhya Pradesh(2), Maharashtra(1), Odisha(2), Tamil Nadu(3), Telangana(3), Uttar Pradesh(3), Uttarakhand(2), West Bengal(2)	28

Details are given at link: https://cwc.gov.in/sites/default/files/cfcrwcdfb23.08.2024_5.pdf

Flood Situation Map



2.2 Flash Flood Guidance

<p>24 hours Outlook for the Flash Flood Risk (FFR) till 1130 IST of 24-08-2024 :</p> <p>Low to Moderate flash flood risk likely over few watersheds & neighbourhoods of following Met Sub-divisions during next 24 hours.</p> <p>Himachal Pradesh - Shimla and Sirmaur districts.</p> <p>Uttarakhand - Bageshwar, Chamoli, Nanital, Pauri Garhwal and Tehri Garwal districts.</p> <p>Surface runoff/ Inundation may occur at some fully saturated soils & low-lying areas over AoC as shown in map due to expected rainfall occurrence in next 24 hours.</p>	<p>Product: CFS FFR Timescale: 24-hr Region: "INDIA" Product Date: 2024-08-23 06:00 UTC Valid Date: 2024-08-24 06:00 UTC</p>
<p>24 hours Outlook for the Flash Flood Risk (FFR) till 1130 IST of 24-08-2024 :</p> <p>Low to Moderate flash flood risk likely over few watersheds & neighbourhoods of following Met Sub-divisions during next 24 hours.</p> <p>East Uttar Pradesh - Chandauli, Gazipur, Jaunpur, Mirzapur, Prayagraj and Varanasi districts.</p> <p>Chhattisgarh - Balarampur, Jashpur, Korba, Korea, Surajpur and Surguja districts.</p> <p>East Madhya Pradesh - Anuppur, Dindori, Satna, Shahdol, Sidhi and Umaria districts.</p> <p>Odisha - Baragarh, Deogarh, Jharsuguda, Kendujhar, Mayurbhanj, Sambalpur, Subarnapur and Sundargarh districts.</p> <p>Gangetic West Bengal - Eastmednipur, North 24 Pragana, Pashchim Medinipur, Puruliya and South 24 Parganas districts.</p> <p>Jharkhand - Garhwa, Gumla, Khunti, Ranchi, Saraikela, Simdega and West Singhbhum districts.</p> <p>Surface runoff/ Inundation may occur at some fully saturated soils & low-lying areas over AoC as shown in map due to expected rainfall occurrence in next 24 hours.</p>	<p>Product: WRF FFR Timescale: 24-hr Region: "INDIA" Product Date: 2024-08-23 06:00 UTC Valid Date: 2024-08-24 06:00 UTC</p>
<p>24 hours Outlook for the Flash Flood Risk (FFR) till 1130 IST of 24-08-2024 :</p> <p>Low to Moderate flash flood risk likely over few watersheds & neighbourhoods of following Met Sub-divisions during next 24 hours.</p> <p>Gujarat Region - Bharuch, Chhota Udepur, Dangs, Narmada, Navsari, Surat, Vadodara and Valsad districts.</p> <p>Madhya Maharashtra - Ahmadnagar, Jalgaon, Nandurbar, Nasik, Pune, Satara and Solapur districts.</p> <p>High flash flood risk likely over few watersheds & neighbourhoods of following Met Sub-divisions during next 24 hours.</p> <p>Konkan & Goa - North Goa, South Goa, Mumbai City, Palghar, Raigarh, Ratnagiri, Sindhudurg, Suburban Mumbai and Thane district and</p> <p>Surface runoff/ Inundation may occur at some fully saturated soils & low-lying areas over AoC as shown in map due to expected rainfall occurrence in next 24 hours.</p>	<p>Product: WRF FFR Timescale: 24-hr Region: "INDIA" Product Date: 2024-08-23 06:00 UTC Valid Date: 2024-08-24 06:00 UTC</p>
<p>24 hours Flash Flood Risk Outlook till 0600 UTC of 24.08.2024:</p> <p>Low to Moderate flash flood risk likely over Bangladesh for next 24 hours.</p> <p>Surface runoff/ Inundation may occur at some fully saturated soils & low-lying areas over AoC as shown in map due to expected rainfall occurrence in next 24 hours.</p>	<p>Product: WRF FFR Timescale: 24-hr Region: "BANGLADESH" Product Date: 2024-08-23 06:00 UTC Valid Date: 2024-08-24 06:00 UTC</p>

2.3 CWC Advisories

Main Synoptic features and Rainfall Forecast (As per IMD)

- The low pressure area persisted over east central Arabian sea off Maharashtra coast at 1430 hrs IST of today, 23rd August 2024 with associated cyclonic circulation extending upto lower tropospheric level tilting southwestwards with height. It is likely to weaken during next 12 hours.
- The other low pressure area persisted over northern parts of West Bengal and adjoining areas of northeast Jharkhand at 1430 hrs IST of today, 23rd August 2024 with associated cyclonic circulation extending upto middle tropospheric levels. It is likely to move nearly westwards towards Jharkhand during next 24 hours.
- A cyclonic circulation lies over north Bay of Bengal at 5.8 km above mean sea level.
 1. Isolated very heavy rainfall also very likely over East Rajasthan on 25th & 26th August.
 2. Isolated very heavy rainfall also very likely over Chhattisgarh on 23rd , 24th; Konkan & Goa during 23rd – 26th; Gujarat State during 23rd – 28th; Madhya Maharashtra , Madhya Pradesh during 24th – 26th; Vidarbha on 24th; August.
 3. Isolated extremely heavy rainfall also very likely over Gujarat Region during 24th – 26th; Saurashtra & Kutch during 26th & 27th; West Madhya Pradesh on 25th August.
 4. Isolated very heavy rainfall also very likely over Bihar on 23rd; Jharkhand on 23rd, 25th; Odisha on 23rd & 24th; Gangetic West Bengal during 23rd-25th; Meghalaya, Mizoram during 24th – 26th August.
 5. Isolated extremely heavy rainfall also very likely over Tripura, Mizoram on 25th August.

Madhya Pradesh

Water level rise is expected in rivers Mahi, Tapi, Narmada, Wainganga, Chambal, Kalisindh, Sindh and other rivers in Seoni, Chhindwara, Balaghat, Betul, Harda, Burhanpur, Khargone, Barwani, Sehore, Dewas, Indore, Dhar, Jhabua, Ratlam, Mandsaur, Ujjain, Agar – Malwa, Shajapur, Rajgarh, Guna, Shivpuri, Sheopar Kalan districts for the next two days. Increased runoff is expected in Ken river in districts Panna, Chhatarpur, Damoh, Sagar districts for the next 24 hrs. Current flood situation in the state as per CWC network is as follows:

CWC Site	River	District	Flood Type	Trend in Water Level
Seondha	Sind	Datia	Above Normal	Rising

Gujarat

Water level rise is expected in rivers Mahi, Sabarmati, Panam, Lower Tapi, Lower Narmada, Damanganga, Ambika, Purna and other rivers in districts Surat, Baruch, Panchmahal, Mahisagar, Aravalli, Sabar kantha, Ahmedabad, Valsad, Navsari, Dangs, Tapi, Narmada districts for next two days. Increased runoff is expected in Shetrunji, Kalubhar, Ghela and other rivers in Surendranagar, Bhavnagar, Amreli districts for next two days.

Maharashtra and Dadar & Nagar Haveli

Water level rise is expected in Upper Bhima, Nira and other tributaries of Krishna in Pune Satara districts for the next two days. Increased runoff is also expected into Vaitarna, Ulhas, Amba, Vashisti, Kajvi, Savitri and other small rivers in Nandurbar, Nashik, Palghar, Thane, Raigad, Ratnagiri districts for the next two days. Dams may be operated as per SOP and releases may be done after informing downstream areas.

Tripura

Water level is expected to fall along rivers Manu, Gumti, Longai, Deo, Dhalai, Khowai, Hoari, Muhari, Juri, Feni, Burima and other rivers in all districts of Tripura for the next 24 hrs. Current flood situation in the state as per CWC network is as follows:

CWC Site	River	District	Flood Type	Trend in Water Level
Sonamura	Gumti	Sepahijala	Severe	Steady
Gajaria	Burima	Sepahijala	Severe	Falling
Amarpur	Gumti	Gomati	Severe	Falling
Kumarghat	Manu	Unakoti	Above Normal	Falling
Haora	Haora	West Tripura	Above Normal	Falling
Belonia	Muhari	South Tripura	Above Normal	Falling

Assam

Water level rise is expected in rivers Sankosh for the next 24 hrs. Current flood situation in the state as per CWC network is as follows:

CWC Site	River	District	Flood Type	Trend in Water Level
Matijuri	Katakhal	Hailakandi	Severe	Steady
Karimganj	Kushiyara	Karimganj	Severe	Steady
Gharmura	Dhaleswari	Hailakandi	Severe	Falling
Badarpurghat	Barak	Cachar	Above Normal	Steady
Margherita	Buridehing	Tinsukia	Above Normal	Falling
Numaligarh	Dhansiri (S)	Golaghat	Above Normal	Falling
Dharamtul	Kopili	Marigaon	Above Normal	Falling

West Bengal

Water level rise is expected in rivers Kangsbat, Bhagirathi II, Rupnarayan, Damodar, Ajoy, Subarnarekha in Pirba Mednipur, South 24 Parganas, Purba Bardhaman, Paschim Bardhaman, Bankura, Paschim Mednipur for the next two days. Current flood situation in the state as per CWC network is as follows:

CWC Site	River	District	Flood Type	Trend in Water Level
Farakka	Ganga	Murshidabad	Severe	Steady
CS 97A Ganga Farakka	Ganga	Murshidabad	Severe	Steady
Mekhliganj	Teesta	Cooch Behar	Above Normal	Rising
Biswanthpur	Padma	Murshidabad	Above Normal	Steady

Uttarakhand

Water level rise is expected in Bagirathi, Alaknanda, Upper Ganga, Upper Yamuna, Ramganga for the next 24 hrs.

Current flood situation in the state as per CWC network is as follows:

CWC Site	River	District	Flood Type	Trend in Water Level
Bangapani (Munsyari)	Gauri Ganga	Pithoragarh	Above Normal	Rising
Thal	Ramganga	Pithoragarh	Above Normal	Steady
Haridwar (Dudhia Bandh)	Ganga	Haridwar	Above Normal	Falling

Kanjyoti	Dhuli Ganga	Pithoragarh	Above Normal	Falling
Raysi	Banganga	Haridwar	Above Normal	Falling
Rishikesh	Ganga	Dehradun	Above Normal	Falling

Odisha

Water level rise is expected in rivers Burhabalanga, Subarnarekha, Baitarani, Mahanadi, Brahmani in Mayurbanj, Kendujhar, Deogarh, Sambalpur, Sundargarh, Jharsudga, Anugul, Dhenkanal districts for next two days.

Chhatisgarh

Water level rise is expected in rivers Mahanadi, Indravathi, Hasdeo, in Balrampur, Surajpur, Korba, Gaurela Pendra Marwahi districts and other tributaries of Godavari in Kanker, Bijapur districts for the next two days.

Bihar

Water level rise is expected in Punpun, Sone, Ajoy rivers for the next 24 hrs. Current flood situation in the state as per CWC network is as follows:

CWC Site	River	District	Flood Type	Trend in Water Level
Birpur	Kosi	Supaul	Severe	Rising
Kahalgao	Ganga	Bhagalpur	Severe	Rising
Sultanganj	Bhagalpur	Ganga	Severe	Rising
Khagaria	BurhiGandak	Khagaria	Severe	Rising
Bankaghat	Ganga	Patna	Severe	Rising
Lalganj	Gandak	Vaishali	Severe	Steady
Azmabad	Ganga	Bhagalpur	Severe	Steady
Darauli	Ghagra	Siwan	Severe	Steady
Kursela	Kosi	Katihar	Severe	Steady
Runisaidpur	Bagmati	Muzaffarpur	Severe	Steady
Dumariaghat	Gandak	Gopalganj	Severe	Steady
Hathidah	Ganga	Patna	Severe	Steady
Gandhighat	Ganga	Patna	Severe	Steady
Baltara	Kosi	Khagaria	Severe	Falling
Benibad	Bagmati	Muzaffarpur	Severe	Falling
Masaurhi	Dhardha	Patna	Above Normal	Rising
Dheng Bridge	Bagmati	Sitamarhi	Above Normal	Rising
Bhagalpur	Ganga	Bhagalpur	Above Normal	Rising
Jhanjharpur	Kamalbalan	Madhubani	Above Normal	Rising
Basua	Kosi	Supaul	Above Normal	Rising
Pandarak	Ganga	Patna	Above Normal	Steady
Maner	Sone	Patna	Above Normal	Steady
GangpurSiswan	Ghaghra	Siwan	Above Normal	Steady
Dighaghat	Ganga	Patna	Above Normal	Steady
Rewaghat	Gandak	Muzaffarpur	Above Normal	Steady
Danapur	Ganga	Patna	Above Normal	Steady
Labha	Fulhar	Katihar	Above Normal	Steady
Munger	Ganga	Munger	Above Normal	Steady
Kolhachak	Dhardha	Patna	Above Normal	Steady
Hajipur	Gandak	Vaishali	Above Normal	Steady

Uttar Pradesh

Current flood situation in the state as per CWC network is as follows:

CWC Site	River	District	Flood Type	Trend in Water Level
Chandradeepghat	Kwano	Gonda	Severe	Rising
Turtipar	Ghaghra	Ballia	Severe	Rising
Elginbridge	Ghaghra	Barabanki	Severe	Steady
Kakrahi	BurhiRapti	Siddhartnagar	Severe	Steady
Kachlabridge	Ganga	Budaun	Severe	Steady
Birdghat	Rapti	Gorakhpur	Severe	Steady
Ayodhya	Ganga	Ayodhya	Severe	Steady
Bansi	Rapti	Siddhartnagar	Severe	Steady
Ballia	Ganga	Ballia	Severe	Falling
Khadda	Gandak	Kushinagar	Above Normal	Rising
Fatehgarh	Ganga	Farrukhabad	Above Normal	Rising
Bhinga	Rapti	Shrawasti	Above Normal	Steady
Regauli	Rapti	Gorakhpur	Above Normal	Steady
Paliakalan	Sarda	Kheri	Above Normal	Steady
Shardanagar	Sarda	Kheri	Above Normal	Steady
Muhchurwaghat	BurhiRapti	Siddhartnagar	Above Normal	Falling
Balrampur	Rapti	Balrampur	Above Normal	Falling
Uska Bazar	BurhiRapti	Siddhartnagar	Above Normal	Falling

Jharkhand

Water level rise is expected in rivers Koel, South Koel, Damodar, Ajoy in districts Palamu, Garhwa, Latehar, Lohardaga, Gumla, Khunti, Simdega, Paschim Singhbhum for the next two days. Current flood situation in the state as per CWC network is as follows:

CWC Site	River	District	Flood Type	Trend in Water Level
Sahibganj	Ganga	Sahibganj	Severe	Steady
Japla	Sone	Palamau	Above Normal	Steady

Tamil Nadu

Current flood situation in the state as per CWC network is as follows:

CWC Site	River	District	Flood Type	Trend in Water Level
Thiruvarambu	Kodaiyar	Kanyakumari	Above Normal	Steady
Singasadanapalli	Ponnaiyar	Krishnagiri	Above Normal	Falling

Karnataka

Current flood situation in the state as per CWC network is as follows:

CWC Site	River	District	Flood Type	Trend in Water Level
Talikot	Doni	Bijapur	Severe	Falling

Note: Please follow CWC's website <https://ffs.india-water.gov.in/#/> for getting information on latest water levels and flood forecast.

3.0 Advisory Flood Forecast for next 7-days in Table form

The flood situation of Flood Forecasting Stations likely to be above warning level for next 7days

S.No	Station	River	District	State	24-08-2024	25-08-2024	26-08-2024	27-08-2024	28-08-2024	29-08-2024	30-08-2024
1	MATIJURI	KATAKHAL	HAILAKANDI	Assam	S	S	S	E	E	S	S
2	BENIBAD	BAGMATI	MUZAFFARPUR	Bihar	E	E	E	E	E	E	E
3	KARIMGANJ	KUSHIYARA	KARIMGANJ	Assam	S	AN	AN	S	S	S	S
4	SONAMURA	GUMTI	SEPAHIJALA	Tripura	S	AN	S	S	S	AN	AN
5	AYODHYA	GHAGRA	AYODHYA	Uttar Pradesh	S	S	S	S	S	S	S
6	BALLIA	GANGA	BALLIA	Uttar Pradesh	S	S	AN	AN	AN	S	S
7	BALTARA	KOSI	KHAGARIA	Bihar	S	S	S	S	S	S	S
8	BANSI	RAPTI	SIDDHARTH NAGAR	Uttar Pradesh	S	AN	AN	AN	AN	AN	AN
9	BIRDGHAT	RAPTI	GORAKHPUR	Uttar Pradesh	S	AN	AN	AN	AN	AN	AN
10	DARAU LI	GHAGRA	SIWAN	Bihar	S	S	S	S	S	S	AN
11	ELGINBRIDGE	GHAGRA	BARABANKI	Uttar Pradesh	S	S	S	S	AN	AN	AN
12	HATHIDAH	GANGA	PATNA	Bihar	S	S	S	S	S	S	S
13	KACHHLABRID GE	GANGA	BUDAUN	Uttar Pradesh	S	S	S	S	S	AN	AN
14	KAHALGAON	GANGA	BHAGALPUR	Bihar	S	S	S	S	S	S	S
15	KHAGARIA	BURHI GANDAK	KHAGARIA	Bihar	S	S	S	S	S	S	S
16	KURSELA	KOSI	KATI HAR	Bihar	S	S	S	S	S	S	S
17	MANER	SONE	PATNA	Bihar	S	S	S	AN	AN	AN	AN
18	GANDHIGHAT	GANGA	PATNA	Bihar	S	S	S	S	S	S	S
19	SAHIBGANJ	GANGA	SAHIBGANJ	Jharkhand	S	S	S	S	S	S	S
20	SRIPALPUR	PUNPUN	PATNA	Bihar	S	S	S	S	S	S	S
21	TURTIPAR	GHAGRA	BALLIA	Uttar Pradesh	S	S	S	S	S	S	S
22	DUMARIAGHA T	GANDAK	GOPALGANJ	Bihar	S	S	S	S	S	S	S
23	DHENG BRIDGE	BAGMATI	SITAMARHI	Bihar	AN	AN	AN	AN	AN	AN	S
24	RUNISAIDPUR	BAGMATI	MUZAFFARPUR	Bihar	S	S	S	S	S	S	S

25	DHOLPUR	CHAMBAL	DHOLPUR	Rajasthan	N	N	AN	S	S	S	AN
26	FARAKKA(FF)	GANGA	MURSHIDABAD	West Bengal	S	S	S	S	S	S	S
27	SUBHASH BRIDGE	SABARMAT I	AHMEDABAD	Gujarat	N	N	N	S	S	AN	N
28	BHANDARA	WAINGAN GA	BHANDARA	Maharashtra	N	S	S	S	N	N	N
29	ANNAPURNA GHAT	BARAK	CACHAR	Assam	N	N	AN	AN	AN	AN	AN
30	KAILASHAHAR GDSQ SITE	MANU	UNAKOTI	Tripura	N	N	N	AN	N	N	N
31	BADARPUR GHAT	BARAK	KARIMGANJ	Assam	AN	AN	AN	AN	AN	AN	AN
32	AKHUAPADA	BAITARANI	BHADRAK	Odisha	N	N	AN	AN	N	N	AN
33	DIBRUGARH	BRAHMAP UTRA	DIBRUGARH	Assam	N	AN	AN	AN	AN	AN	AN
34	NEAMATIGHAT	BRAHMAP UTRA	JORHAT	Assam	N	AN	AN	AN	AN	AN	AN
35	SIVASAGAR	DIKHOW	SIVSAGAR	Assam	N	N	N	N	N	N	AN
36	KAMPUR	KOPI LI	NAGAON	Assam	AN	N	N	N	N	N	N
37	ARARIA	PARMAN	ARARIA	Bihar	N	AN	AN	AN	AN	AN	AN
38	GHEROPARA	AJOY	BIRBHUM	West Bengal	N	N	AN	AN	AN	N	N
39	BALRAMPUR	RAPTI	BALRAMPUR	Uttar Pradesh	AN	AN	AN	AN	AN	AN	AN
40	BASUA	KOSI	SUPAUL	Bihar	AN	AN	AN	AN	AN	AN	AN
41	BHAGALPUR	GANGA	BHAGALPUR	Bihar	AN	AN	AN	AN	AN	AN	AN
42	BUXAR	GANGA	BUXAR	Bihar	N	N	N	N	N	N	AN
43	DALMAU	GANGA	RAIBARELI	Uttar Pradesh	N	N	N	N	N	AN	AN
44	DHENGRA GHAT	MAHANANDA	PURNIA	Bihar	AN	AN	AN	AN	AN	AN	AN
45	DIGHAGHAT	GANGA	PATNA	Bihar	AN	AN	AN	AN	AN	AN	AN
46	EKMIGHAT	ADHWARA	DARBHANGA	Bihar	N	N	N	N	N	AN	AN
47	FATEHGHARH	GANGA	FARRUKHABAD	Uttar Pradesh	AN	AN	AN	AN	AN	AN	AN
48	GANGPUR SISWAN	GHAGRA	SIWAN	Bihar	AN	AN	AN	AN	AN	AN	AN
49	GARHMUKTES	GANGA	HAPUR	Uttar	AN	N	N	N	N	N	N

	HWAR			Pradesh							
50	GHAZIPUR	GANGA	GHAZIPUR	Uttar Pradesh	N	N	N	N	N	N	AN
51	HAYAGHAT	BAGMATI	DARBHANGA	Bihar	N	N	N	N	N	N	AN
52	JHANJHARPUR	KAMALABALAN	MADHUBANI	Bihar	AN	AN	AN	AN	AN	AN	AN
53	JHAWA	MAHANANDA	KATIHAR	Bihar	N	AN	AN	AN	AN	AN	AN
54	KHADDA	GANDAK	KUSHINAGAR	Uttar Pradesh	AN	AN	AN	AN	AN	AN	AN
55	KOELWAR	SONE	PATNA	Bihar	N	AN	N	N	N	N	N
56	MUNGER	GANGA	MUNGER	Bihar	AN	AN	AN	AN	AN	AN	N
57	REWAGHAT	GANDAK	MUZAFFARPUR	Bihar	AN	AN	AN	AN	AN	AN	AN
58	VARANASI	GANGA	VARANASI	Uttar Pradesh	N	N	N	N	N	N	AN
59	DOWLAISWARAM (STATE GOVT SITE)	GODAVARI	EAST GODAVARI	Andhra Pradesh	N	N	AN	AN	AN	AN	AN
60	MANDLA	NARMADA	MANDLA	Madhya Pradesh	N	N	N	AN	AN	N	N
61	JALDHAKA NH-31	JALDHAKA	JALPAIGURI	West Bengal	N	AN	AN	AN	N	N	N
62	MEKHLIGANJ (R_B)	TEESTA	KOCHBIHAR	West Bengal	AN	AN	AN	AN	AN	N	AN
63	MANTRALAYAM	TUNGABHADRA	KURNOOL	Andhra Pradesh	AN	AN	AN	AN	N	N	N
64	JALDHAKA NH-31	JALDHAKA	JALPAIGURI	West Bengal	N	AN	AN	N	N	N	N
65	MEKHLIGANJ (R_B)	TEESTA	KOCHBIHAR	West Bengal	AN	AN	AN	AN	AN	N	N
66	JALDHAKA NH-31	JALDHAKA	JALPAIGURI	West Bengal	N	N	N	N	AN	AN	N
67	MEKHLIGANJ (R_B)	TEESTA	KOCHBIHAR	West Bengal	AN	AN	AN	AN	AN	AN	AN

Abbreviation: **N:** Normal Flood Situation, **AN:** Above Normal Flood Situation, **S:** Severe Flood Situation, **E:** Extreme Flood Situation

For more details, please visit <https://ffs.india-water.gov.in/> for flood forecast monitoring & short range flood forecast and <https://aff.india water.gov.in/> for medium range flood forecast.

Extreme Flood Situation: (Site (s) where the previous Highest Flood Level (HFL) is exceeded or equalled).

Severe Flood Situation: (Site (s) where water level is touching or exceeding the Danger Level but below Highest Flood Level (HFL)).

Above Normal Flood Situation: (Site (s) where water level is touching or exceeding the Warning Level but below Danger Level).

4.0 Storage Position in Dams where Inflow forecast is being issued by CWC as on 23rd August 2024

Storage above 85%	
Storage above 60%	

QPF categories (mm)	0	0.1-10	11-25	26-37	38-50	51-75	76-100	>100
---------------------	---	--------	-------	-------	-------	-------	--------	------

Sl.No.	Reservoir/Dams	River/Sub-Basin /Basin	State	US/DS District	Rainfall situation				
					Day1	Day2	Day3	Day4	Day 5
1	Srisailem Reservoir	Krishna/Upper Krishna/Krishna	Andhra Pradesh	Kurnool					
2	Thottapalli Reservoir	Nagavali/Nagavali&Others/ERF (Mahanadi to Pennar)	Andhra Pradesh	Vizianagaram					
3	Madduvalasa Reservoir	Nagavali/Nagavali&Others/ERF(Mahanadi to Pennar)	Andhra Pradesh	Vizianagaram					
4	KLRS Pulichintala Dam	Krishna/Lower Krishna/Krishna	Andhra Pradesh	Guntur					
5	Gotta Barrage	Vamsadhara/Vamsadhara/EFR(Mahanadi to Pennar)	Andhra Pradesh	Srikakulam					
6	Prakasam Barrage	Krishna/Lower Krishna/ Krishna	Andhra Pradesh	Krishna/ Guntur					
7	Sunkesula	Tungabhadra/Lower Tungabhadra/Krishna	Andhra Pradesh	Kurnool					
8	Ravishankar Sagar Dam	Mahanadi/Middle Mahanadi/Mahanadi Basin	Chattisgarh	Dhamtari					
9	Bango Reservoir	Hasdeo/Middle Mahanadi/Mahanadi Basin	Chattisgarh	Korba					
10	Ukai Reservoir	Tapi/Middle Tapi/Tapi Basin	Gujarat	Surat					
11	Madhuban Dam	Damanganga/Bhatsol and Others/WFR(Tapi to Tadri)	Gujarat	Valsad					
12	Sardar Sarovar Project	Narmada/Middle Narmada/Narmada Basin	Gujarat	Narmada					
13	Tenughat Dam	Damodar/Damodar/Ganga	Jharkhand	Bokaro					
14	Konar Reservoir	Konar/Damodar/Ganga	Jharkhand	Hazaribagh					
15	Singatalur Barrage	Tungabhadra/Upper Tungabhadra/Krishna	Karnataka	Gadag					
16	Hippargi Reservoir	Krishna/Upper Krishna/Krishna	Karnataka	Bagalkot					
17	Kabini Reservoir	Kabini/Middle Cauvery/Cauvery	Karnataka	Mysore					

18	Harangi Reservoir	Harangi/Upper Cauvery/Cauvery	Karnataka	Kodagu					
19	Malaprabha Dam	Malaprabha/Upper Krishna/Krishna	Karnataka	Belgaum					
20	Tungabhadra Dam	Tungabhadra/Upper Tungabhadra/Krishna	Karnataka	Ballari					
21	Bhadra Reservoir	Bhadra/Upper Tungabhadra/Krishna	Karnataka	Chikamagaluru					
22	Hidkal Dam	Ghataprabha/Upper krishna/Krishna	Karnataka	Belgaum					
23	Hemavathy Reservoir	Hemavathy/Upper Cauvery/Cauvery	Karnataka	Hassan					
24	Krishnarajasagar Reservoir	Cauvery/Middle Cauvery/Cauvery	Karnataka	Mandya					
25	Narayanpur Reservoir	Krishna/Upper Krishna/Krishna	Karnataka	Bagalkot					
26	Almatti Reservoir	Krishna/Upper Krishna/Krishna	Karnataka	Bagalkot					
27	Idamalayar Reservoir	Periyar/Periyar and Others/WFR(Tadri to Kanyakumari)	Kerala	Ernakulam					
28	Idukki Reservoir	Periyar/Periyar and Others/WFR(Tadri to Kanyakumari)	Kerala	Idukki					
29	Warna dam	Warna/Upper Krishna/Krishna	Maharashtra	Kolhapur					
30	Totladoh Project	Pench/Wainganga/Godavari	Maharashtra	Nagpur					
31	NMD Weir	Godavari/Upper Godavari/Godavari	Maharashtra	Nasik/Ahmednagar					
32	Ujjanai Reservoir	Bhima/Upper Bhima/Krishna Basin	Maharashtra	Solapur					
33	Veer Dam	Nira/Upper Bhima/Krsihna Basin	Maharashtra	Satara					
34	Koyna Dam	Koyna/Upper Krishna/Krishna	Maharashtra	Satara					
35	Upper Wardha Project	Wardha/Wardha/Godavari Basin	Maharashtra	Amaravati					
36	Mula Dam	Mula/Upper Godavari/Godavari	Maharashtra	Ahmednagar					

37	Isapaur Reservoir	Penganga/Wardha/Godavari	Maharashtra	Yavatmal					
38	Rajghat Dam	Betwa/Lower Yamuna/Ganga Basin	Madhya Pradesh	Ashok Nagar					
39	Barna Reservoir	Barna/Upper Narmada/Narmada	Madhya Pradesh	Raisen					
40	Upper Wainganga Project(Sanjay Sarovar)	Wainganga/Wainganga/Godavari	Madhya Pradesh	Seoni					
41	Gandhisagar Reservoir	Chambal/Upper Chambal/Ganga	Madhya Pradesh	Mandsaur					
42	Pench Reservoir (Machagora Dam)	Pench/Wainganaga/Godavari Basin	Madhya Pradesh	Chindwara					
43	Bargi Reservoir	Narmada/Upper Narmada/Narmada	Madhya Pradesh	Jabalpur					
44	Bawanthadi Reservoir	Bawanthri/Wainganga/Godavari Basin	Madhya Pradesh	Balaghat					
45	Tawa Reservoir	Tawa/Upper Narmada/Narmada	Madhya Pradesh	Narmadapuram					
46	Indira Sagar Reservoir	Narmada/Middle Narmada/Narmada	Madhya Pradesh	East Nimar					
47	Bansagar Dam	Sone/Sone/Ganga Basin	Madhya Pradesh	Shahdol					
48	Madikhera(Atal Sagar) Dam	Sindh/Lower Yamuna/Ganga	Madhya Pradesh	Shivpuri					
49	Kolab Dam	Kolab/Indravathi/Godavari Basin	Odisha	koraput					
50	Machhkund Dam	Machhkund/Lower Godavari/Godavari	Odisha	koraput					
51	Rengali Dam	Brahmani/Brahmani/Brahmani & Baitarani	Odisha	Angul					
52	Hirakund Reservoir	Mahanadi/Middle Mahanadi/Mahanadi	Odisha	Sambalpur					
53	Rana Pratap Sagar	Chambal/Upper Chambal/Ganga	Rajasthan	Neemuch(MP)/Dholpur,Kota, Bundi(Raj)					
54	Kota Barrage	Chambal/Upper Chambal/Ganga	Rajasthan	Neemuch (MP)/Dholpur, Kota, Bundi(Raj)					
55	Panchana Dam	Chambal/Middle Yamuna/Ganga	Rajasthan	Karauli					

56	Parwati Dam	Parbati/Upper Chambal/Ganga	Rajasthan	Dholpur					
57	Gudha Dam	Mej/ Kalisindh & Others/Ganga	Rajasthan	Boondi					
58	Mahi Bajajsagar Dam	Mahi/Upper Mahi/Mahi	Rajasthan	Banswara					
59	Kalisindh Dam	Kalisindh/Kalisindh & Others/Ganga	Rajasthan	Jhalawar					
60	Bisalpur Dam	Banas/Banas/Ganga	Rajasthan	Karauli					
61	Mettur Dam	Cauvery/Middle Cauvery/Cauvery Basin	Tamilnadu	Salem					
62	Bhavanisagar Dam	Bhavani/Middle Cauvery/Cauvery Basin	Tamilnadu	Erode					
63	Vaigai Dam	Vaigai/Pamba & Others/EFR(Pennar to kanyakumari)	Tamilnadu	Theni					
64	Kaddam Dam	Kaddamvagu/Pranhita & Others/Godavari Basin	Telangana	Adilabad					
65	Musi Dam	Musi/Lower Krishna/Krishna	Telangana	Nalgonda					
66	Sripada Yellampally Project	Godavari/ Pranhita & Others/Godavari Basin	Telangana	Karimnagar					
67	PD Jurala	Krishna/Upper Krishna/Krishna	Telangana	Mahbubnagar					
68	Ichari Dam	Tons/Upper Yamuna/Ganga	Uttarakhand	Dehradun					
69	Tehri Dam	Bhagirathi/Above Ramganga Conf/Ganga	Uttarakhand	Garhwal					

Note- Based on above information, Project Authority may regulate the reservoirs as per standard operating manuals/ rule levels to avoid downstream flooding and upstream submergence