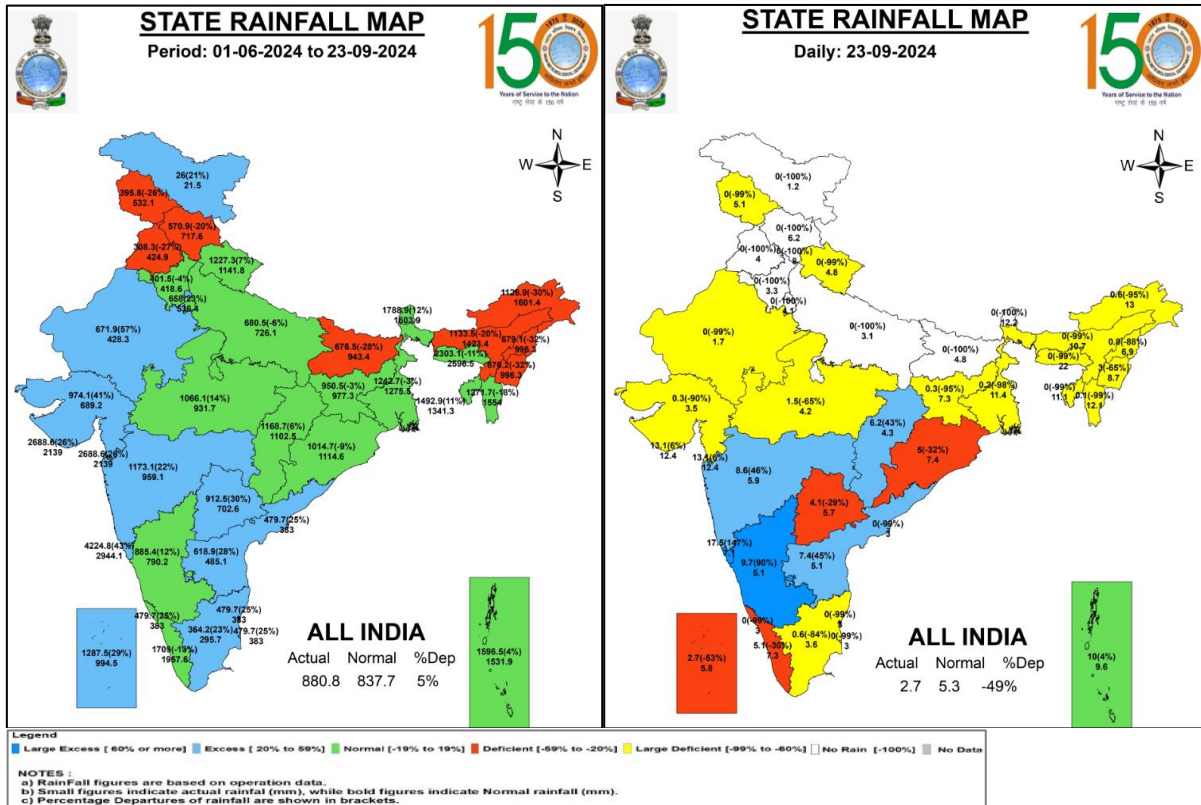




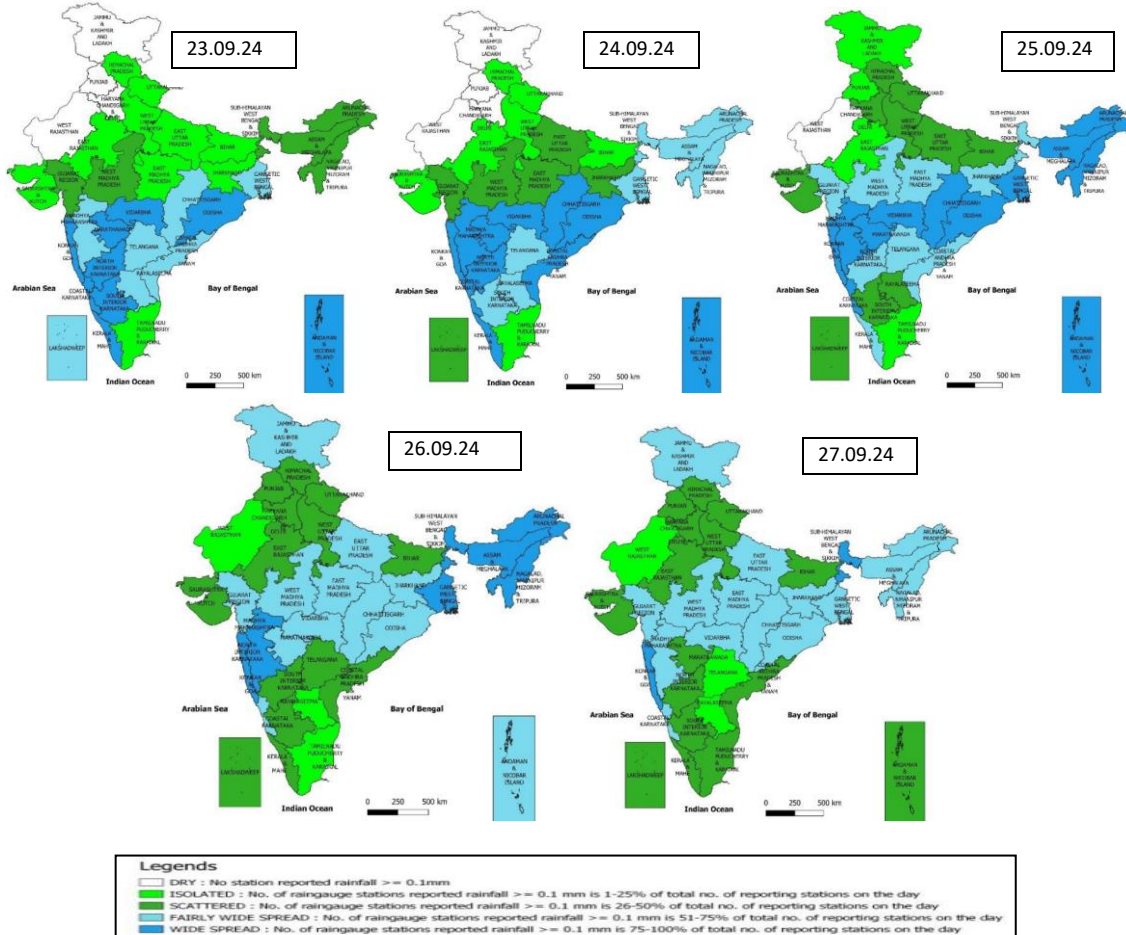
Central Water Commission
Daily Flood Situation Report cum Advisories
23-09-2024

1.0 Rainfall Situation

1.1 State-wise departure from normal of cumulative and daily rainfall



1.2 Rainfall forecast for next 5 days issued on 23rd Sep 2024 (Midday) by IMD



2.0 Flood Situation and Advisories

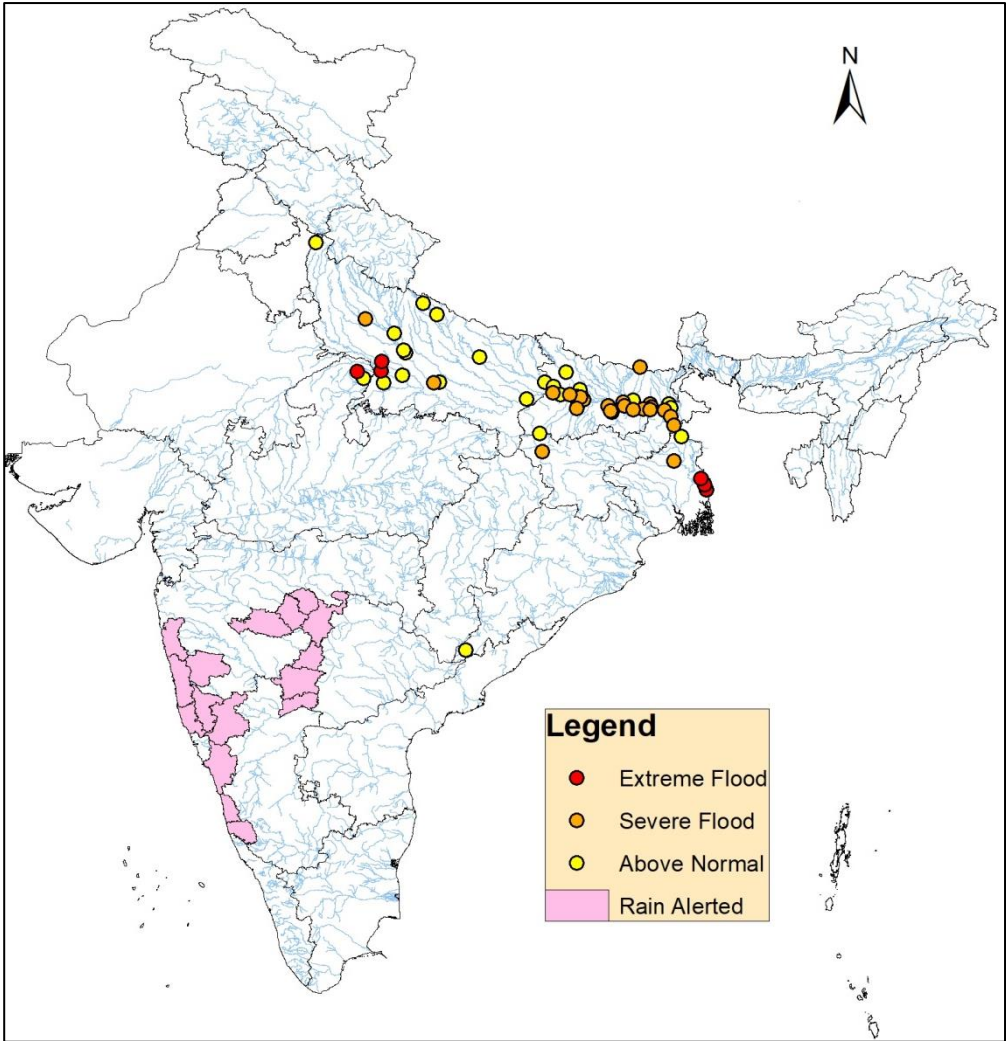
2.1 Summary of Flood Situation as per CWC Flood Forecasting Network

On 23rd September 2024, 13 Stations (09 in Bihar, 02 in Uttar Pradesh, 01 each in West Bengal & Jharkhand) are flowing in Severe Flood Situation, 16 stations (10 in Uttar Pradesh and 06 in Bihar) are flowing in Above Normal Flood Situation. Inflow Forecast has been issued for 08 Dams and barrages (02 in Tamil Nadu and 1 each in Gujarat, Jharkhand, Madhya Pradesh, Telangana, Uttar Pradesh & West Bengal)

PART - I: LEVEL FORECAST		(Total Sites - 200)		
S.No.	Flood Situations	State-wise Flood Situation	Numbers of Forecasting Sites	
A	Extreme Flood Situation: (Site (s) where the previous Highest Flood Level (HFL) is exceeded or equalled)		0	
B	Severe Flood Situation: (Site (s) where water level is touching or exceeding the Danger Level but below Highest Flood Level (HFL))	Bihar(9), Jharkhand(1), Uttar Pradesh(2), West Bengal(1)	13	
C	Above Normal Flood Situation: (Site (s) where water level is touching or exceeding the Warning Level but below Danger Level)	Bihar(6), Uttar Pradesh(10)	16	
Total number of sites above Warning Level (A+B+C)			29	
PART - II: INFLOW FORECAST		(Total Sites - 138)		
Number of sites for which inflow forecasts issued: (Where Inflows are equal or exceed the specified Threshold Limit for a particular reservoir / barrage)		Gujarat(1), Jharkhand(1), Madhya Pradesh(1), Tamil Nadu(2), Telangana(1), Uttar Pradesh(1), West Bengal(1)	8	

Details are given at link: https://cwc.gov.in/sites/default/files/cfcrwcdfb23.09.2024_6.pdf

Flood Situation Map



2.3 CWC Advisories

Main Synoptic Situation and Rainfall Forecast (As per IMD)

- Southwest monsoon has withdrawn from some parts of West Rajasthan and Kachchh, today, the 23rd September, 2024 against the normal date of 17th September.
 - The line of withdrawal of southwest monsoon passes through Anupgarh, Bikaner, Jodhpur, Bhuj, Dwarka. Conditions are favourable for further withdrawal of Southwest Monsoon from some more parts of West Rajasthan and adjoining areas of Punjab, Haryana and Gujarat during next 24 hours.
 - Under the influence of a cyclonic circulation over Central Bay of Bengal, a low-pressure area is likely to form over Westcentral Bay of Bengal & neighbourhood during the next 24 hours.
- Isolated extremely heavy rainfall very likely over Coastal Karnataka on 24th September.
 - Isolated heavy to very heavy rainfall very likely over Coastal Karnataka on 23rd and North Interior Karnataka on 24th September.
 - Isolated extremely heavy rainfall very likely over Konkan & Goa on 24th & 25th September.
 - Isolated heavy to very heavy rainfall very likely over Konkan & Goa on 23rd & 26th; Madhya Maharashtra during 24rd-26th; Marathwada on 24th; Gujarat Region on 25th & 26th September.
 - Isolated heavy to very heavy rainfall very likely over Assam & Meghalaya on 25th & 26th; Sub-Himalayan West Bengal & Sikkim & Arunachal Pradesh on 26th September.

Maharashtra

Water level rise is expected in rivers Amba, Bav, Muchkundi, Vashishti, Gad, Krishna, Koyna, Panchganga, Godavari, Purna, Manjira, Penganga, Kayadhu and other small rivers in districts Raigad, Ratnagiri, Sindhudurg, Satara, Kolhapur, Parbhani, Beed, Hingoli, Nanded for next 24 hrs.

Karnataka

Water level rise is expected in Kali, Aghanashini, Swarna, Sita, Netravati, Kumaradhara, Gurgur, Krishna, Ghataprabha, Malaprabha, Bhima, Manjira, Karanja in Uttar Kannada, Udupi, Dakshin Kannada, Belgaum, Yadgir, Gulbarga, Bidar districts for next 48 hrs.

Andhra Pradesh

Increased runoff is expected in Kandaleru, Upputeru, Swarna, Lower Pennar and other rivers in Lower Pennar basin for next 24 hrs.

West Bengal

Current flood situation in the state as per CWC network is as follows:

CWC Site	River	District	Flood Type	Trend in Water Level
Kuthibari	Ichamati	North 24 Parganas	Extreme	Steady
Bajitpur	Ichamati	North 24 Parganas	Extreme	Steady
Bangaon	Ichamati	North 24 Parganas	Extreme	Steady
Tarinipur	Ichamati	North 24 Parganas	Extreme	Steady
Farakka	Ganga	Murshidabad	Severe	Steady
CS 97 A Ganga Farakka	Ganga	Murshidabad	Severe	Steady
Biswanathpur	Padma	Murshidabad	Above Normal	Steady

Bihar

Above Normal to SEVERE flood situation is expected to continue in rivers Ganga in Patna, Bhagalpur, Khagaria, Vaishali, Siwan, Supaul, Katihar, Arwal districts, river Sone in Patna district, river Gandak in Vaishali district, river Ghagra in Siwan district, for next 48 hrs. Current flood situation in the state as per CWC network is as follows:

CWC Site	River	District	Flood Type	Trend in Water Level
Munger	Ganga	Munger	Severe	Steady
Khagaria	Burhi Gandak	Khagaria	Severe	Steady
Birpur	Kosi	Supaul	Severe	Steady
Azmabad	Ganga	Bhagalpur	Severe	Steady
Kursela	Kosi	Katihar	Severe	Steady
Sultanganj	Bhagalpur	Ganga	Severe	Steady
Kahalgaoon	Ganga	Bhagalpur	Severe	Steady
Bhagalpur	Ganga	Bhagalpur	Severe	Steady
Maner	Sone	Patna	Severe	Falling
Masaurhi	Dhardha	Patna	Severe	Falling
Hathidah	Ganga	Patna	Severe	Falling
Gandhighat	Ganga	Patna	Severe	Falling
Danapur	Ganga	Patna	Severe	Falling
Bankaghat	Ganga	Patna	Severe	Falling
Dighaghat	Ganga	Patna	Severe	Falling
Mankatha	Harohar	Lakhisarai	Severe	Falling
Labha	Fulhar	Katihar	Above Normal	Rising
Baltara	Kosi	Khagaria	Above Normal	Steady
Kolhachak	Dhardha	Patna	Above Normal	Steady
Lalganj	Gandak	Vaishali	Above Normal	Falling
Darauli	Ghagra	Siwan	Above Normal	Falling
Sripalpur	Punpun	Patna	Above Normal	Falling
Maujampur	Ganga	Bhojpur	Above Normal	Falling
Hajipur	Gandak	Vaishali	Above Normal	Falling
Gangpur Siswan	Ghagra	Siwan	Above Normal	Falling
Dumariaghat	Gandak	Gopalganj	Above Normal	Falling
Pandarakh	Ganga	Patna	Above Normal	Falling
Lakhisarai	Kiul	Lakhisarai	Above Normal	Falling

Uttar Pradesh

Current flood situation in the state as per CWC network is as follows:

CWC Site	River	District	Flood Type	Trend in Water Level
Bulakipura	Sengar	Auraiya	Extreme	Steady
Bhithaura	Ganga	Fatehpur	Severe	Steady
Ballia	Ganga	Ballia	Severe	Steady
Kachlabridge	Ganga	Budaun	Severe	Falling
Ayodhya	Ganga	Ayodhya	Above Normal	Steady
Ghazipur	Ganga	Ghazipur	Above Normal	Steady
Elginbridge	Ghaghra	Barabanki	Above Normal	Steady
Lalpur	Sengar	Kanpur Dehat	Above Normal	Steady
Fatehgarh	Ganga	Farrukhabad	Above Normal	Falling

Ankinghat	Ganga	Kanpur Nagar	Above Normal	Falling
Kannauj	Ganga	Kannauj	Above Normal	Falling
Dabri	Ramganga	Shahjahanpur	Above Normal	Falling
Turtipar	Ghaghra	Ballia	Above Normal	Falling
Orai-2 Mangrayan	Noon	Jalaun	Above Normal	Falling
Dalmau	Ganga	Raibareli	Above Normal	Falling
Shardanagar	Sarda	Kheri	Above Normal	Falling
Kanpur	Ganga	Kanpur Nagar	Above Normal	Falling
Paliakalan	Sarda	Kheri	Above Normal	Falling

Jharkhand

Current flood situation in the state as per CWC network is as follows:

CWC Site	River	District	Flood Type	Trend in Water Level
Sahibganj	Ganga	Sahibganj	Severe	Rising
Rajmahal	Ganga	Sahibganj	Severe	Rising
Daltonganj	North Koel	Palamau	Severe	Steady
Japla	Sone	Palamau	Above Normal	Steady

Madhya Pradesh

Current flood situation in the state as per CWC network is as follows:

CWC Site	River	District	Flood Type	Trend in Water Level
Sarva	Pana	Bhind	Extreme	Steady
Gata	Vesli	Bhind	Extreme	Falling
Seondha	Sind	Datia	Above Normal	Steady

Odisha

Current flood situation in the state as per CWC network is as follows:

CWC Site	River	District	Flood Type	Trend in Water Level
Potteru	Potteru vagu	Malkangiri	Above Normal	Falling

Note: Please follow CWC's website <https://ffs.india-water.gov.in/#/> for getting information on latest water levels and flood forecast.

3.0 Advisory Flood Forecast for next 7-days in Table form

The flood situation of Flood Forecasting Stations likely to be above warning level for next 7 days

S.No	Station	River	District	State	24-09-2024	25-09-2024	26-09-2024	27-09-2024	28-09-2024	29-09-2024	30-09-2024
1	BENIBAD	BAGMATI	MUZAFFARPUR	Bihar	N	N	AN	AN	AN	S	E
2	HARINKHOLA	MUNDESWARI	HUGLI	West Bengal	N	N	N	N	AN	S	AN
3	BALLIA	GANGA	BALLIA	Uttar Pradesh	S	S	S	AN	AN	AN	AN
4	BALTARA	KOSI	KHAGARIA	Bihar	AN	AN	AN	AN	AN	AN	S
5	BHAGALPUR	GANGA	BHAGALPUR	Bihar	S	S	S	S	S	S	AN
6	DIGHAGHAT	GANGA	PATNA	Bihar	S	S	AN	AN	AN	AN	AN
7	HATHIDAH	GANGA	PATNA	Bihar	S	S	S	S	S	S	S
8	KACHHLABRIDGE	GANGA	BUDAUN	Uttar Pradesh	S	AN	AN	AN	AN	AN	AN
9	KAHALGAON	GANGA	BHAGALPUR	Bihar	S	S	S	S	S	S	S
10	KHADDA	GANDAK	KUSHINAGAR	Uttar Pradesh	N	N	N	N	AN	S	S
11	KHAGARIA	BURHI GANDAK	KHAGARIA	Bihar	S	S	S	S	S	S	S
12	KOELWAR	SONE	PATNA	Bihar	N	N	N	N	N	AN	S
13	KURSELA	KOSI	KATIHAR	Bihar	S	S	S	S	S	S	S
14	MANER	SONE	PATNA	Bihar	S	S	AN	AN	AN	S	S
15	MUNGER	GANGA	MUNGER	Bihar	S	S	AN	AN	AN	AN	AN
16	GANDHIGHAT	GANGA	PATNA	Bihar	S	S	S	S	S	AN	AN
17	SAHIBGANJ	GANGA	SAHIBGANJ	Jharkhand	S	S	S	S	S	S	S
18	SRIPALPUR	PUNPUN	PATNA	Bihar	AN	AN	AN	S	S	S	S
19	DUMARIAGHAT	GANDAK	GOPALGANJ	Bihar	AN	AN	AN	AN	AN	S	S
20	DHENG BRIDGE	BAGMATI	SITAMARHI	Bihar	N	N	N	N	AN	S	S
21	RUNISAIDPUR	BAGMATI	MUZAFFARPUR	Bihar	N	N	N	N	AN	S	S
22	FARAKKA(FF)	GANGA	MURSHIDABAD	West Bengal	S	S	S	S	S	S	S
23	DOWLAISWARAM (STATE GOVT SITE)	GODAVARI	EAST GODAVARI	Andhra Pradesh	N	N	AN	AN	S	S	S
24	DOMOHANI	TEESTA	JALPAIGURI	West Bengal	N	N	N	N	AN	S	S
25	MEKHLIGANJ	TEESTA	KOCHBIHAR	West Bengal	N	N	N	AN	AN	S	S

	(R_B)										
26	MELLI	TEESTA	NAMCHI	Sikkim	N	N	N	N	AN	S	S
27	BHANDARA	WAINGANGA	BHANDARA	Maharashtra	N	S	S	S	S	S	S
28	AKHUAPADA	BAITARANI	BHADRAK	Odisha	N	AN	AN	AN	AN	AN	N
29	BADATIGHAT	SUBANSIRI	LAKHIMPUR	Assam	N	N	N	N	AN	AN	AN
30	DIBRUGARH	BRAHMAPUT RA	DIBRUGARH	Assam	N	N	N	N	AN	AN	AN
31	GOLAGHAT	DHANSIRI (SOUTH)	GOLAGHAT	Assam	N	N	N	N	N	N	AN
32	NANGLAMORA GHAT	DESANG	SIVSAGAR	Assam	N	N	N	N	N	AN	AN
33	NEAMATIGHAT	BRAHMAPUT RA	JORHAT	Assam	N	N	N	N	N	AN	AN
34	NUMALIGARH	DHANSIRI (SOUTH)	GOLAGHAT	Assam	N	N	N	N	N	AN	AN
35	SIVASAGAR	DIKHOW	SIVSAGAR	Assam	N	N	N	N	N	AN	AN
36	TEZPUR	BRAHMAPUT RA	SONITPUR	Assam	N	N	N	N	N	N	AN
37	DHUBRI	BRAHMAPUT RA	DHUBRI	Assam	N	N	N	N	N	N	AN
38	MUTHANKERA	KABINI	WAYANAD	Kerala	N	N	N	N	N	N	AN
39	ARARIA	PARMAN	ARARIA	Bihar	N	N	N	N	AN	AN	AN
40	GHEROPARA	AJOY	BIRBHUM	West Bengal	N	N	N	N	AN	AN	AN
41	ANKINGHAT	GANGA	KANPUR NAGAR	Uttar Pradesh	AN	AN	AN	N	N	N	N
42	AYODHYA	GHAGRA	AYODHYA	Uttar Pradesh	AN	AN	N	N	N	N	N
43	BASUA	KOSI	SUPAUL	Bihar	N	N	N	N	N	N	AN
44	BUXAR	GANGA	BUXAR	Bihar	AN	N	N	N	N	N	N
45	DABRI	RAMGANGA	SHAHJHANPUR	Uttar Pradesh	AN	AN	AN	N	N	AN	AN
46	DALMAU	GANGA	RAIBARELI	Uttar Pradesh	AN	AN	AN	N	N	N	N
47	DARAULI	GHAGRA	SIWAN	Bihar	AN	AN	AN	AN	AN	N	N
48	DHENGRAGHA T	MAHANAND A	PURNIA	Bihar	N	N	N	N	AN	AN	AN
49	EKMIGHAT	ADHWARA	DARBHANGA	Bihar	N	N	N	N	N	N	AN
50	ELGINBRIDGE	GHAGRA	BARABANKI	Uttar Pradesh	AN	AN	AN	AN	AN	AN	AN

51	FATEHGARH	GANGA	FARRUKHABAD	Uttar Pradesh	AN	AN	AN	AN	AN	AN	AN
52	GANGPUR SISWAN	GHAGRA	SIWAN	Bihar	AN	AN	AN	N	N	N	N
53	GHAZIPUR	GANGA	GHAZIPUR	Uttar Pradesh	AN	N	N	N	N	N	N
54	HAJIPUR	GANDAK	VAISHALI	Bihar	AN	N	N	N	N	N	N
55	JHANJHARPUR	KAMALABALAN	MADHUBANI	Bihar	N	N	N	AN	AN	AN	AN
56	JHAWA	MAHANANDA	KATI HAR	Bihar	N	N	N	N	N	AN	AN
57	KAMTAUL	ADHWARA	DARBHANGA	Bihar	N	N	N	N	N	N	AN
58	KANNAUJ	GANGA	KANNAUJ	Uttar Pradesh	AN	AN	AN	N	N	N	N
59	KANPUR	GANGA	KANPUR NAGAR	Uttar Pradesh	AN	AN	AN	AN	AN	N	N
60	TURTIPAR	GHAGRA	BALLIA	Uttar Pradesh	AN	AN	AN	N	N	N	N
61	KOPERGAON	GODAVARI	AHMADNAGAR	Maharashtra	N	N	N	AN	AN	AN	N
62	NASIK	GODAVARI	NASHIK	Maharashtra	N	N	N	N	AN	N	N
63	GOLOKGANJ	SANKOSH	DHUBRI	Assam	N	N	N	N	AN	AN	AN
64	GHUGUMARI	TORSA	COOCH BEHAR	West Bengal	N	N	N	N	N	N	AN
65	JALDHAKA NH-31	JALDHAKA	JALPAIGURI	West Bengal	N	N	N	AN	AN	AN	AN

Abbreviation: N: Normal Flood Situation, AN: Above Normal Flood Situation, S: Severe Flood Situation, E: Extreme Flood Situation

For more details, please visit <https://ffs.india-water.gov.in/> for flood forecast monitoring & short range flood forecast and <https://aff.india water.gov.in/> for medium range flood forecast.

Extreme Flood Situation: (Site (s) where the previous Highest Flood Level (HFL) is exceeded or equalled).

Severe Flood Situation: (Site (s) where water level is touching or exceeding the Danger Level but below Highest Flood Level (HFL)).

Above Normal Flood Situation: (Site (s) where water level is touching or exceeding the Warning Level but below Danger Level).

4.0 Storage Position in Dams where Inflow forecast is being issued by CWC as on 23rd September 2024

Storageabove85%	
Storageabove60%	

QPF categories (mm)	0	0.1-10	11-25	26-37	38-50	51-75	76-100	>100
---------------------	---	--------	-------	-------	-------	-------	--------	------

Sl.No.	Reservoir/Dams	River/Sub-Basin /Basin	State	US/DS District	Rainfall situation				
					Day1	Day2	Day3	Day4	Day 5
1	Srisaillam Reservoir	Krishna/Upper Krishna/Krishna	Andhra Pradesh	Kurnool					
2	Thottapalli Reservoir	Nagavali/Nagavali&Others/ERF (Mahanadi to Pennar)	Andhra Pradesh	Vizianagaram					
3	Madduvalasa Reservoir	Nagavali/Nagavali&Others/ERF(Mahanadi to Pennar)	Andhra Pradesh	Vizianagaram					
4	Somasila Dam	North Pennar/Lower Pennar/Pennar	Andhra Pradesh	Nellore					
5	KLRS Pulichintala Dam	Krishna/Lower Krishna/Krishna	Andhra Pradesh	Guntur					
6	Gotta Barrage	Vamsadhara/Vamsadhara/EFR(Mahanadi to Pennar)	Andhra Pradesh	Srikakulam					
7	Prakasam Barrage	Krishna/Lower Krishna/ Krishna	Andhra Pradesh	Krishna/ Guntur					
8	Sunkesula	Tungabhadra/Lower Tungabhadra/Krishna	Andhra Pradesh	Kurnool					
9	Ravishankar Sagar Dam	Mahanadi/Middle Mahanadi/Mahanadi Basin	Chattisgarh	Dhamtari					
10	Bango Reservoir	Hasdeo/Middle Mahanadi/Mahanadi Basin	Chattisgarh	Korba					
11	Ukai Reservoir	Tapi/Middle Tapi/Tapi Basin	Gujarat	Surat					
12	Madhuban Dam	Damanganga/Bhatsol and Others/WFR(Tapi to Tadri)	Gujarat	Valsad					
13	Panam Dam	Panam/Lower Mahi/Mahi Basin	Gujarat	Panchmahal					
14	Kadana Dam	Mahi/Lower Mahi/Mahi Basin	Gujarat	Mahisagar					
15	Sardar Sarovar Project	Narmada/Middle Narmada/Narmada Basin	Gujarat	Narmada					
16	Shetrunji Dam	Shetrunji/Shetrunji & Other EFR/ WFR(Kutch & Saurashtra)	Gujarat	Bhavnagar					
17	Dharoi Dam	Sabarmati/Upper Sabarmati/Sabarmati	Guajarat	Mehsana					

18	Maithon Dam	Barakar/Damodar/Ganga	Jharkhand	Dhanbad					
19	Tenughat Reservoir	Damodar/Damodar/Ganga	Jharkhand	Bokaro					
20	Konar Reservoir	Konar/Damodar/Ganga	Jharkhand	Hazaribagh					
21	Singatalur Barrage	Tungabhadra/Upper Tungabhadra/Krishna	Karnataka	Gadag					
22	Kabini Reservoir	Kabini/Middle Cauvery/Cauvery	Karnataka	Mysore					
23	Harangi Reservoir	Harangi/Upper Cauvery/Cauvery	Karnataka	Kodagu					
24	Malaprabha Dam	Malaprabha/Upper Krishna/Krishna	Karnataka	Belgaum					
25	Tungabhadra Dam	Tungabhadra/Upper Tungabhadra/Krishna	Karnataka	Ballari					
26	Bhadra Reservoir	Bhadra/Upper Tungabhadra/Krishna	Karnataka	Chikamagaluru					
27	Hidkal Dam	Ghataprabha/Upper krishna/Krishna	Karnataka	Belgaum					
28	Hemavathy Reservoir	Hemavathy/Upper Cauvery/Cauvery	Karnataka	Hassan					
29	Krishnarajasagar Reservoir	Cauvery/Middle Cauvery/Cauvery	Karnataka	Mandya					
30	Narayanpur Reservoir	Krishna/Upper Krishna/Krishna	Karnataka	Bagalkot					
31	Almatti Reservoir	Krishna/Upper Krishna/Krishna	Karnataka	Bagalkot					
32	Hippargi Barrage	Krishna/Upper Krishna/Krishna	Karnataka	Bagalkot					
33	Karanja Dam	Karanja/Manjra/Godavari	Karnataka	Bidar					
34	Idamalayar Reservoir	Periyar/Periyar and Others/WFR(Tadri to Kanyakumari)	Kerala	Ernakulam					
35	Idukki Reservoir	Periyar/Periyar and Others/WFR(Tadri to Kanyakumari)	Kerala	Idukki					
36	NMD Weir	Godavari/Upper Godavari/Godavari	Maharashtra	Nasik/Ahmednagar					
37	Gosikhurd Dam	Wainganga/Wainganga/Godavari Basin	Maharashtra	Bhandara					
38	Jaikwadi Dam	Godavari/Middle Godavari/Godavari	Maharashtra	Aurangabad					

39	Warna dam	Warna/Upper Krishna/Krishna	Maharashtra	Kolhapur					
40	Totladoh Project	Pench/Wainganga/Godavari	Maharashtra	Nagpur					
41	Ujjanai Reservoir	Bhima/Upper Bhima/Krishna Basin	Maharashtra	Solapur					
42	Veer Dam	Nira/Upper Bhima/Krsihna Basin	Maharashtra	Satara					
43	Koyna Dam	Koyna/Upper Krishna/Krishna	Maharashtra	Satara					
44	Upper Wardha Project	Wardha/Wardha/Godavari Basin	Maharashtra	Amaravati					
45	Mula Dam	Mula/Upper Godavari/Godavari	Maharashtra	Ahmednagar					
46	Issapur Reservoir	Penganga/Wardha/Godavari	Maharashtra	Yavatmal					
47	Yeldari Reservoir	Purna/Middle Godavari/Godavari	Maharashtra	Parbhani					
48	Hathnur Dam	Tapi/Middle Tapi/Tapi	Maharashtra	Jalgaon					
49	Rajghat Dam	Betwa/Lower Yamuna/Ganga Basin	Madhya Pradesh	Ashok Nagar					
50	Barna Reservoir	Barna/Upper Narmada/Narmada	Madhya Pradesh	Raisen					
51	Upper Wainganga Project(Sanjay Sarovar)	Wainganga/Wainganga/Godavari	Madhya Pradesh	Seoni					
52	Gandhisagar Reservoir	Chambal/Upper Chambal/Ganga	Madhya Pradesh	Mandsaur					
53	Pench Reservoir (Machagora Dam)	Pench/Wainganaga/Godavari Basin	Madhya Pradesh	Chindwara					
54	Bargi Reservoir	Narmada/Upper Narmada/Narmada	Madhya Pradesh	Jabalpur					
55	Bawanthadi Reservoir	Bawanthri/Wainganga/Godavari Basin	Madhya Pradesh	Balaghat					
56	Tawa Reservoir	Tawa/Upper Narmada/Narmada	Madhya Pradesh	Narmadapuram					

57	Indira Sagar Reservoir	Narmada/Middle Narmada/Narmada	Madhya Pradesh	Khandwa					
58	Bansagar Dam	Sone/Sone/Ganga Basin	Madhya Pradesh	Shahdol					
59	Madikhhera(Atal Sagar) Dam	Sindh/Lower Yamuna/Ganga	Madhya Pradesh	Shivpuri					
60	Omkareshwar Reservoir	Narmada/Middle Narmada/Narmada basin	Madhya Pradesh	Khandwa					
61	Upper Indravati Dam	Indravathi/Indravathi/Godavari Basin	Odisha	Nabarangpur					
62	Kolab Dam	Kolab/Indravathi/Godavari Basin	Odisha	koraput					
63	Machhkund Dam	Machhkund/Lower Godavari/Godavari	Odisha	koraput					
64	Rengali Dam	Brahmani/Brahmani/Brahmani & Baitarani	Odisha	Angul					
65	Hirakud Reservoir	Mahanadi/Middle Mahanadi/Mahanadi	Odisha	Sambalpur					
66	Balimela Dam	Sileru/Lower Godavari/Godavari	Odisha	Malkangiri					
67	Rana Pratap Sagar	Chambal/Upper Chambal/Ganga	Rajasthan	Neemuch(MP)/Dholpur,Kota, Bundi(Raj)					
68	Kota Barrage	Chambal/Upper Chambal/Ganga	Rajasthan	Neemuch (MP)/Dholpur, Kota, Bundi(Raj)					
69	Panchana Dam	Chambal/Middle Yamuna/Ganga	Rajasthan	Karauli					
70	Parwati Dam	Parbati/Upper Chambal/Ganga	Rajasthan	Dholpur					
71	Gudha Dam	Mej/ Kalisindh & Others/Ganga	Rajasthan	Boondi					
72	Mahi Bajajsagar Dam	Mahi/Upper Mahi/Mahi	Rajasthan	Banswara					
73	Bisalpur Dam	Banas/Banas/Ganga	Rajasthan	Karauli					
74	Gambhiri Dam	Gambhiri/Banas/Ganga	Rajasthan	Chittorgarh					
75	Som Kamla Amba Dam	Som Kamla/Upper Mahi/Mahi	Rajasthan	Dungarpur					
76	Kalisindh Dam	Kalisindh/Kalisindh & Others/Ganga	Rajasthan	Jhalawar					

77	Mettur Dam	Cauvery/Middle Cauvery/Cauvery Basin	Tamilnadu	Salem					
78	Bhavanisagar Dam	Bhavani/Middle Cauvery/Cauvery Basin	Tamilnadu	Erode					
79	Musi Dam	Musi/Lower Krishna/Krishna	Telangana	Nalgonda					
80	Sripada Yellampally Project	Godavari/ Pranhita & Others/Godavari Basin	Telangana	Karimnagar					
81	PD Jurala	Krishna/Upper Krishna/Krishna	Telangana	Mahbubnagar					
82	Sriramsagar Reservoir	Godavari/ Pranhita & Others /Godavari	Telangana	Nizamabad					
83	Nizamsagar Reservoir	Manjira/Manjra/Godavari	Telangana	Kama Reddy					
84	Singur Reservoir	Manjira/Manjira/Godavari Basin	Telangana	Sanga Reddy					
85	Kaddam dam	Kaddamvagu/Pranhita & Others/Godavari	Telangana	Adilabad					
86	Ichari Dam	Tons/Upper Yamuna/Ganga	Uttarakhand	Dehradun					
87	Tehri Dam	Bhagirathi/Above Ramganga Confluence/Ganga	Uttarakhand	Garhwal					
88	Kangsabati Reservoir	Kangsabati/Damodar/Ganga	West Bengal	Bankura					

Note- Based on above information, Project Authority may regulate the reservoirs as per standard operating manuals/ rule levels to avoid downstream flooding and upstream submergence