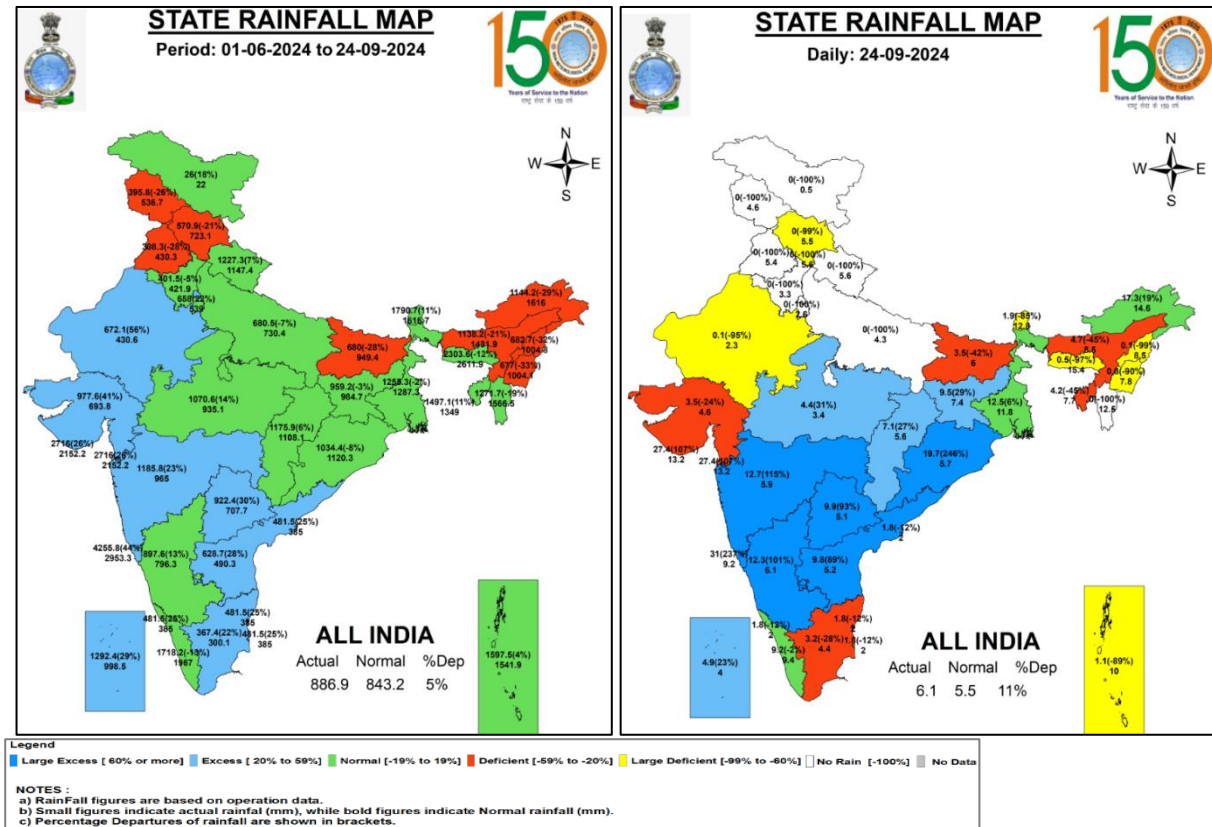




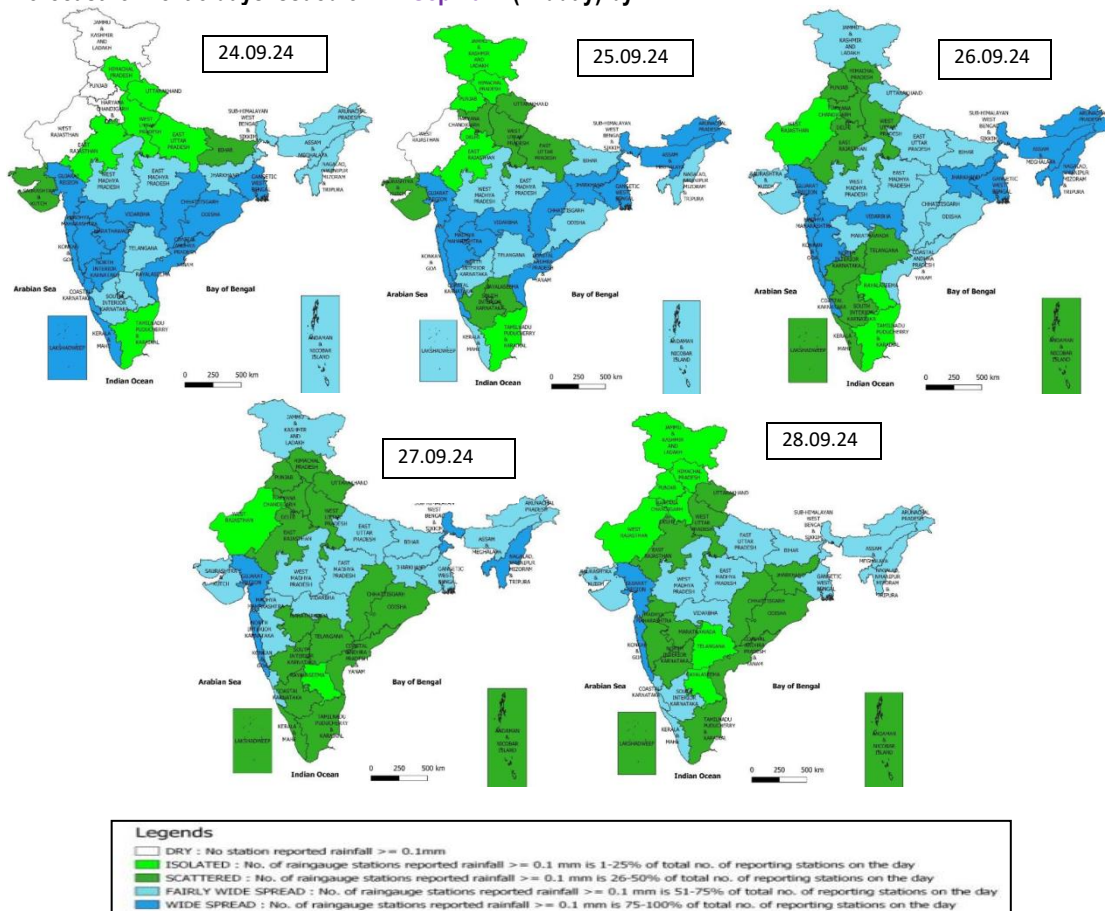
Central Water Commission
Daily Flood Situation Report cum Advisories
24-09-2024

1.0 Rainfall Situation

1.1 State-wise departure from normal of cumulative and daily rainfall



1.2 Rainfall forecast for next 5 days issued on 24th Sep 2024 (Midday) by IMD



2.0 Flood Situation and Advisories

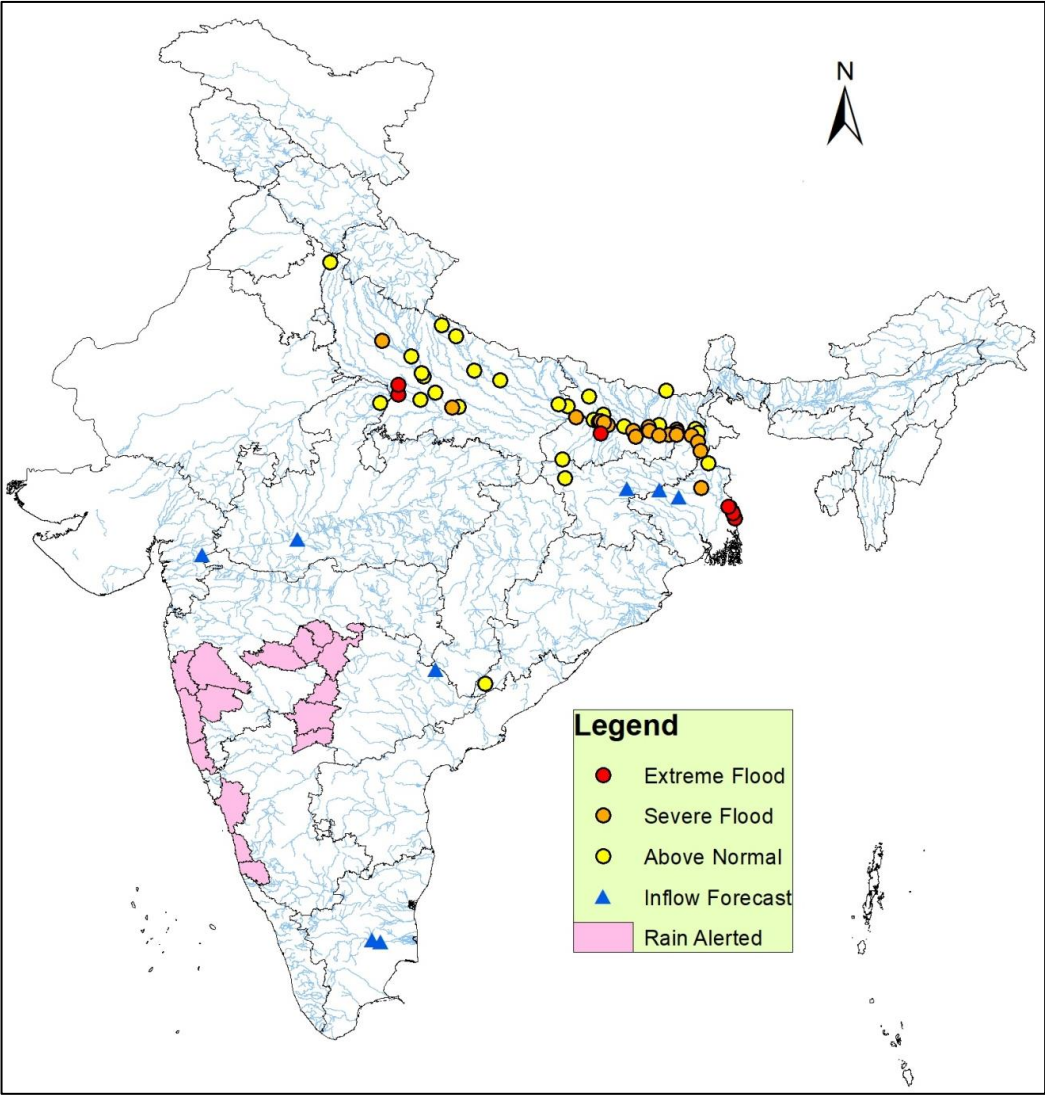
2.1 Summary of Flood Situation as per CWC Flood Forecasting Network

On 24thSeptember 2024, 12 Stations (08 in Bihar,02 in Uttar Pradesh, 01 each in West Bengal & Jharkhand) are flowing in Severe Flood Situation, 13 stations (09 in Uttar Pradesh and 04 in Bihar) are flowing in Above Normal Flood Situation.Inflow Forecast has been issued for 08 Dams and barrages (02 each in Tamilnadu & Jharkhand and 1 each in Gujarat, Madhya Pradesh, Telangana & West Bengal)

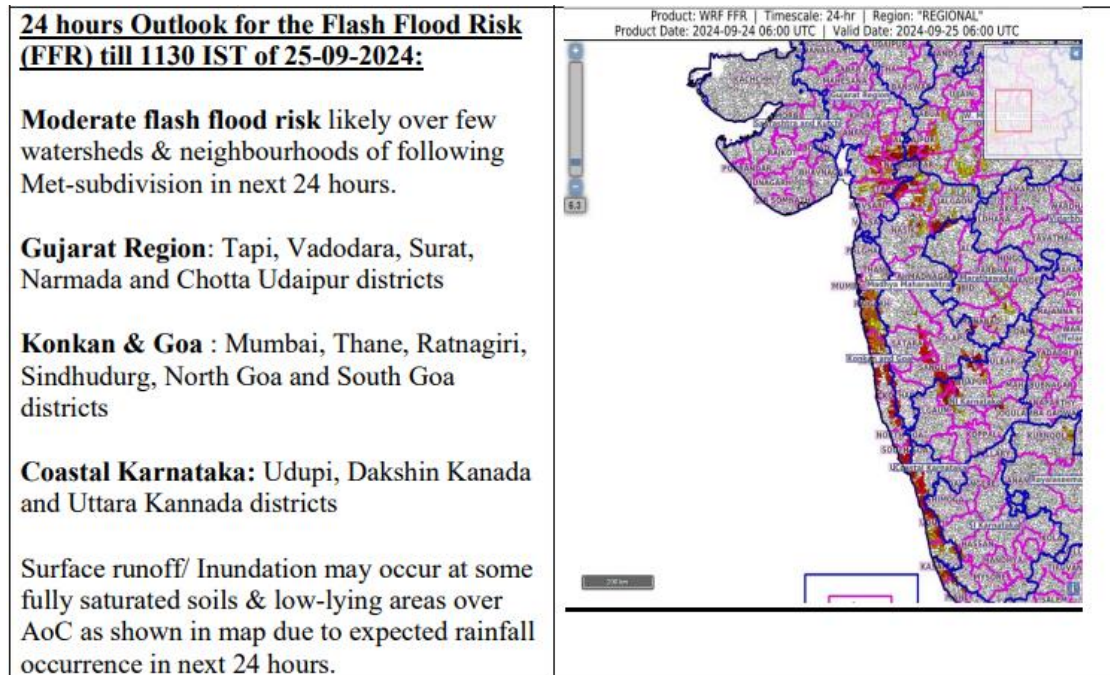
PART - I: LEVEL FORECAST		(Total Sites - 200)		
S.No.	Flood Situations	State-wise Flood Situation	Numbers of Forecasting Sites	
A	Extreme Flood Situation: (Site (s) where the previous Highest Flood Level (HFL) is exceeded or equalled)		0	
B	Severe Flood Situation: (Site (s) where water level is touching or exceeding the Danger Level but below Highest Flood Level (HFL))	Bihar(8), Jharkhand(1), Uttar Pradesh(2), West Bengal(1)	12	
C	Above Normal Flood Situation: (Site (s) where water level is touching or exceeding the Warning Level but below Danger Level)	Bihar(4), Uttar Pradesh(9)	13	
Total number of sites above Warning Level (A+B+C)			25	
PART - II: INFLOW FORECAST		(Total Sites - 138)		
Number of sites for which inflow forecasts issued: (Where Inflows are equal or exceed the specified Threshold Limit for a particular reservoir / barrage)		Gujarat(1), Jharkhand(2), Madhya Pradesh(1), Tamil Nadu(2), Telangana(1), West Bengal(1)	8	

Details are given at link:https://cwc.gov.in/sites/default/files/cfcrwcdfb24.09.2024_5.pdf

Flood Situation Map



2.2 Flash Flood Guidance



2.3 CWC Advisories

Main Synoptic Situation and Rainfall Forecast (As per IMD)

- Southwest monsoon has further withdrawn from some more parts of Rajasthan, Gujarat, some parts of Punjab, Haryana today, the 24th September, 2024.
 - Under the influence of cyclonic circulation over Central Bay of Bengal, a low pressure area has formed over Westcentral Bay of Bengal & adjoining Northwest Bay off north Andhra - south Odisha coasts.
 - A shear zone runs roughly along 16°N over North Peninsular India between middle & upper tropospheric levels above mean sea level tilting southwards with height.
- Isolated extremely heavy rainfall very likely over Coastal Karnataka on 24th September.
 - Isolated heavy to very heavy rainfall very likely over Coastal Karnataka on 24th & 25th; South Interior Karnataka on 24th & 25th; North Interior Karnataka, Coastal Andhra Pradesh & Yanam on 24th September.
 - Isolated extremely heavy rainfall very likely over Konkan & Goa during 24th -26th; Madhya Maharashtra on 25th & 26th; Gujarat Region on 26th September.
 - Isolated heavy to very heavy rainfall very likely over Marathwada on 24th; Madhya Maharashtra, Konkan & Goa during 24th -26th; Saurashtra & Kutch on 26th & 27th; Gujarat Region during 24th -27th September.
 - Isolated heavy to very heavy rainfall very likely over Madhya Pradesh on 24th& 25th; Vidarbha on 25th September.
 - Isolated heavy to very heavy rainfall very likely over Assam & Meghalaya on 25th & 26th; Arunachal Pradesh, Sub-Himalayan West Bengal & Sikkim on 26th September.
 - Isolated heavy to very heavy rainfall very likely East Uttar Pradesh on 28th September.

Gujarat and Dadra & Nagar Haveli

Water level rise is expected in rivers Ambika, Purna, Damanganga and other rivers in districts Valsad, Navsari, Dangs and Dadra and Nagar Haveli for next 48 hrs.

Maharashtra

Water level rise is expected in rivers Godavari, Girna, Ulhas, Amba, Kundalika, Patalganga, Savitri, Bhima, Mula-Mutha, Pavana, Nira, Indrayani, Pravara, Vashishti, Shastri, Muchkundi, Krishna, Koyna, Venna, , Tarli, Karli, Terekhol, Gad, Devgad, Penganga, Manjira, Dudhana, Purna and other small rivers in districts Palghar, Nashik, Mumbai Suburban, Thane, Raigad, Pune, Ahmednagar, Ratnagiri, Satara, Sindhudurg, Washim, Beed, Parbhani, Hingoli, Nanded for next 24 hrs.

Karnataka

Water level rise is expected to continue in rivers Kali, Aghanashini, Swarna, Sita, Netravati, Kumaradhara, Gurpur, Krishna, Malaprabha, Bhima, Manjira, Karanja and other smaller rivers in Uttar Kannada, Udupi, Dakshin Kannada, Yadgir, Gulbarga, Bidar districts for next 48 hrs.

Andhra Pradesh

Water level rise is expected in rivers Nagavali, Vamsadhara, Champavati, Suvarnamukhi, Vegavati, Gomukhi, Gosthani, Kandivalasa, Godavari, Sarada, Varaha, Yeleru and other smaller rivers in districts Srikakulam, Vizianagaram, Vishakhapatnam, Anakapalli, Kakinada for next 48 hrs.

Madhya Pradesh

Water level rise is expected in rivers Narmada, Tawa, Chambal, Mahi, Veda, Tapti, Wainganga and other rivers in districts Alirajpur, Dhar, Khargone, Betul, Seoni, Barwani, Burhanpur for next 48 hrs. Current flood situation in the state as per CWC network is as follows:

CWC Site	River	District	Flood Type	Trend in Water Level
Sarva	Pana	Bhind	Extreme	Falling
Seondha	Sind	Datia	Above Normal	Steady

Odisha

Increased runoff is expected in rivers Rushikulya, Lower Mahanadi and its tributaries for next 24 hrs. Current flood situation in the state as per CWC network is as follows:

CWC Site	River	District	Flood Type	Trend in Water Level
Potteru	Potteruvagu	Malkangiri	Above Normal	Falling

West Bengal

Current flood situation in the state as per CWC network is as follows:

CWC Site	River	District	Flood Type	Trend in Water Level
Kuthibari	Ichamati	North 24 Parganas	Extreme	Steady
Bajitpur	Ichamati	North 24 Parganas	Extreme	Steady
Bangaon	Ichamati	North 24 Parganas	Extreme	Steady
Tarinipur	Ichamati	North 24 Parganas	Extreme	Steady
Farakka	Ganga	Murshidabad	Severe	Steady
CS 97 A Ganga Farakka	Ganga	Murshidabad	Severe	Steady
Biswanathpur	Padma	Murshidabad	Above Normal	Steady
Bhaluka	Fulhar	Maldah	Above Normal	Steady

Bihar

Above Normal to SEVERE flood situation is expected to continue in rivers Ganga in Patna, Bhagalpur, Munger districts, river Sone in Patna district, river Gandak in Vaishali district, river Ghagra in Siwan district, for next 48 hrs. Current flood situation in the state as per CWC network is as follows:

CWC Site	River	District	Flood Type	Trend in Water Level
Masaurhi	Dhardha	Patna	Extreme	Rising
Azmabad	Ganga	Bhagalpur	Severe	Steady
Kursela	Kosi	Katihar	Severe	Steady
Bhagalpur	Ganga	Bhagalpur	Severe	Steady
Danapur	Ganga	Patna	Severe	Falling
Bankaghat	Ganga	Patna	Severe	Falling
Dighaghat	Ganga	Patna	Severe	Falling
Munger	Ganga	Munger	Severe	Falling
Khagaria	BurhiGandak	Khagaria	Severe	Falling
Sultanganj	Bhagalpur	Ganga	Severe	Falling
Kahalgaoon	Ganga	Bhagalpur	Severe	Falling
Mankatha	Harohar	Lakhisarai	Severe	Falling
Gandhighat	Ganga	Patna	Severe	Falling
Hathidah	Ganga	Patna	Severe	Falling
Birpur	Kosi	Supaul	Above Normal	Steady
Labha	Fulhar	Katihar	Above Normal	Steady
Baltara	Kosi	Khagaria	Above Normal	Steady
Kolhachak	Dhardha	Patna	Above Normal	Falling
Lalganj	Gandak	Vaishali	Above Normal	Falling
Darauli	Ghagra	Siwan	Above Normal	Falling
Maner	Sone	Patna	Above Normal	Falling
Dumariaghat	Gandak	Gopalganj	Above Normal	Falling
Pandarak	Ganga	Patna	Above Normal	Falling

Uttar Pradesh

Current flood situation in the state as per CWC network is as follows:

CWC Site	River	District	Flood Type	Trend in Water Level
Bulakipura	Sengar	Auraiya	Extreme	Falling
Kachlabridge	Ganga	Budaun	Severe	Steady
Bhitaure	Ganga	Fatehpur	Severe	Falling
Ballia	Ganga	Ballia	Severe	Falling
Ayodhya	Ganga	Ayodhya	Above Normal	Steady
Lalpur	Sengar	Kanpur Dehat	Above Normal	Steady
Shardanagar	Sarda	Kheri	Above Normal	Steady
Elginbridge	Ghaghra	Barabanki	Above Normal	Steady
Ankinghat	Ganga	Kanpur Nagar	Above Normal	Falling
Kannauj	Ganga	Kannauj	Above Normal	Falling
Fatehgarh	Ganga	Farrukhabad	Above Normal	Falling
Dabri	Ramganga	Shahjahanpur	Above Normal	Falling
Turtipar	Ghaghra	Ballia	Above Normal	Falling
Kanpur	Ganga	Kanpur Nagar	Above Normal	Falling
Dalmau	Ganga	Raibareli	Above Normal	Falling
Paliakalan	Sarda	Kheri	Above Normal	Falling

Jharkhand

Current flood situation in the state as per CWC network is as follows:

CWC Site	River	District	Flood Type	Trend in Water Level
Sahibganj	Ganga	Sahibganj	Severe	Steady
Rajmahal	Ganga	Sahibganj	Severe	Steady
Daltonganj	North Koel	Palamau	Above Normal	Steady
Japla	Sone	Palamau	Above Normal	Steady

Note: Please follow CWC's website <https://ffs.india-water.gov.in/#/> for getting information on latest water levels and flood forecast.

3.0 Advisory Flood Forecast for next 7-days in Table form

The flood situation of Flood Forecasting Stations likely to be above warning level for next 7 days

S.No	Station	River	District	State	25-09-2024	26-09-2024	27-09-2024	28-09-2024	29-09-2024	30-09-2024	1/10/2024
1	MELLI	TEESTA	NAMCHI	Sikkim	N	N	S	E	S	AN	AN
2	AKHUAPADA	BAITARANI	BHADRAK	Odisha	N	N	N	N	N	N	S
3	NANGLAMORA GHAT	DESANG	SIVSAGAR	Assam	N	N	AN	S	S	AN	AN
4	NUMALIGARH	DHANSIRI (SOUTH)	GOLAGHAT	Assam	N	N	N	AN	AN	AN	S
5	SIVASAGAR	DIKHOW	SIVSAGAR	Assam	N	N	AN	S	S	S	S
6	GHEROPARA	AJOY	BIRBHUM	West Bengal	AN	AN	AN	S	S	S	AN
7	HARINKHOLA	MUNDESWARI	HUGLI	West Bengal	S	S	AN	AN	AN	AN	AN
8	BALLIA	GANGA	BALLIA	Uttar Pradesh	S	S	AN	AN	AN	AN	AN
9	BALTARA	KOSI	KHAGARIA	Bihar	AN	AN	AN	AN	S	S	S
10	BENIBAD	BAGMATI	MUZAFFARPUR	Bihar	N	N	AN	AN	S	S	S
11	BHAGALPUR	GANGA	BHAGALPUR	Bihar	S	S	S	S	S	S	AN
12	DIGHAGHAT	GANGA	PATNA	Bihar	S	AN	AN	AN	AN	AN	AN
13	ELGINBRIDGE	GHAGRA	BARABANKI	Uttar Pradesh	AN	AN	AN	AN	S	S	S
14	HATHIDAH	GANGA	PATNA	Bihar	S	S	S	S	S	S	S
15	KACHHLABRIDGE	GANGA	BUDAUN	Uttar Pradesh	S	AN	AN	AN	AN	S	S
16	KAHALGAON	GANGA	BHAGALPUR	Bihar	S	S	S	S	S	S	S
17	KHAGARIA	BURHI GANDAK	KHAGARIA	Bihar	S	S	S	S	S	S	S
18	KOELWAR	SONE	PATNA	Bihar	N	N	N	N	AN	S	S
19	KURSELA	KOSI	KATIHAR	Bihar	S	S	S	S	S	S	S
20	MANER	SONE	PATNA	Bihar	AN	AN	AN	AN	S	S	S
21	MUNGER	GANGA	MUNGER	Bihar	S	S	AN	AN	AN	AN	AN
22	GANDHIGHAT	GANGA	PATNA	Bihar	S	S	S	S	AN	AN	AN
23	SAHIBGANJ	GANGA	SAHIBGANJ	Jharkhand	S	S	S	S	S	S	S
24	SRIPALPUR	PUNPUN	PATNA	Bihar	AN	AN	S	S	S	S	S

25	DUMARIAGHAT	GANDAK	GOPALGANJ	Bihar	AN	AN	AN	AN	AN	S	S
26	FARAKKA(FE)	GANGA	MURSHIDABAD	West Bengal	S	S	S	S	S	S	S
27	DOWLAISWARAM (STATE GOVT SITE)	GODAVARI	EAST GODAVARI	Andhra Pradesh	N	AN	AN	AN	S	S	S
28	DOMOHANI	TEESTA	JALPAIGURI	West Bengal	N	N	S	S	S	S	AN
29	MEKHLIGANJ (R_B)	TEESTA	KOCHBIHAR	West Bengal	N	N	S	S	S	S	S
30	BHANDARA	WAINGANGA	BHANDARA	Maharashtra	S	S	S	S	S	S	N
31	BADATIGHAT	SUBANSIRI	LAKHIMPUR	Assam	N	N	AN	AN	AN	AN	AN
32	DHARAMTUL	KOPILI	MARIGAON	Assam	N	N	N	N	N	N	AN
33	DIBRUGARH	BRAHMAPUTRA	DIBRUGARH	Assam	N	N	N	AN	AN	AN	AN
34	GOLAGHAT	DHANSIRI (SOUTH)	GOLAGHAT	Assam	N	N	N	N	AN	AN	AN
35	NEAMATIGHAT	BRAHMAPUTRA	JORHAT	Assam	N	N	N	AN	AN	AN	AN
36	TEZPUR	BRAHMAPUTRA	SONITPUR	Assam	N	N	N	N	AN	AN	AN
37	DHUBRI	BRAHMAPUTRA	DHUBRI	Assam	N	N	N	N	AN	AN	AN
38	MUTHANKERA	KABINI	WAYANAD	Kerala	N	N	N	N	N	N	AN
39	ARARIA	PARMAN	ARARIA	Bihar	N	N	AN	AN	AN	AN	AN
40	ANKINGHAT	GANGA	KANPUR NAGAR	Uttar Pradesh	AN	AN	AN	AN	AN	AN	AN
41	AYODHYA	GHAGRA	AYODHYA	Uttar Pradesh	AN	N	N	N	N	N	N
42	BASUA	KOSI	SUPAUL	Bihar	N	N	N	N	N	AN	AN
43	DABRI	RAMGANGA	SHAHJAHANPUR	Uttar Pradesh	AN	AN	AN	AN	AN	AN	AN
44	DALMAU	GANGA	RAIBARELI	Uttar Pradesh	AN	AN	AN	N	N	N	N
45	DARAULI	GHAGRA	SIWAN	Bihar	AN	AN	N	N	N	N	N
46	DHENGGRAGHAT	MAHANANDA	PURNIA	Bihar	N	N	AN	AN	AN	AN	AN

47	FATEHGARH	GANGA	FARRUKHAB AD	Uttar Pradesh	AN	AN	AN	AN	AN	AN	AN
48	JHANJHARPUR	KAMALABALAN	MADHUBANI	Bihar	N	N	AN	AN	AN	AN	AN
49	JHAWA	MAHANANDA	KATIHAR	Bihar	N	N	N	AN	AN	AN	AN
50	KANNAUJ	GANGA	KANNAUJ	Uttar Pradesh	AN	AN	N	N	N	N	N
51	KANPUR	GANGA	KANPUR NAGAR	Uttar Pradesh	AN	AN	AN	AN	AN	AN	AN
52	KHADDA	GANDAK	KUSHINAGAR	Uttar Pradesh	N	N	N	AN	AN	AN	AN
53	TURTIPAR	GHAGRA	BALLIA	Uttar Pradesh	AN	AN	N	N	N	N	N
54	DHENG BRIDGE	BAGMATI	SITAMARHI	Bihar	N	N	N	AN	AN	AN	AN
55	RUNISAIDPUR	BAGMATI	MUZAFFARPUR	Bihar	N	N	N	AN	AN	AN	AN
56	DHOLPUR	CHAMBAL	DHOLPUR	Rajasthan	N	N	N	N	N	N	AN
57	GOLOKGANJ	SANKOSH	DHUBRI	Assam	N	N	N	AN	AN	AN	AN
58	GHUGUMARI	TORSA	COOCH BEHAR	West Bengal	N	N	N	AN	AN	N	N
59	JALDHAKA NH-31	JALDHAKA	JALPAIGURI	West Bengal	N	N	N	AN	AN	N	N

Abbreviation: N: Normal Flood Situation, AN: Above Normal Flood Situation, S: Severe Flood Situation, E: Extreme Flood Situation

For more details, please visit <https://ffs.india-water.gov.in/> for flood forecast monitoring & short range flood forecast and <https://aff.india-water.gov.in/> for medium range flood forecast.

Extreme Flood Situation: (Site (s) where the previous Highest Flood Level (HFL) is exceeded or equalled).

Severe Flood Situation: (Site (s) where water level is touching or exceeding the Danger Level but below Highest Flood Level (HFL)).

Above Normal Flood Situation: (Site (s) where water level is touching or exceeding the Warning Level but below Danger Level).

4.0 Storage Position in Dams where Inflow forecast is being issued by CWC as on 24thSeptember2024

Storageabove85%	
Storageabove60%	

QPF categories (mm)	0	0.1-10	11-25	26-37	38-50	51-75	76-100	>100
---------------------	---	--------	-------	-------	-------	-------	--------	------

Sl.No.	Reservoir/Dams	River/Sub-Basin /Basin	State	US/DS District	Rainfall situation				
					Day1	Day2	Day3	Day4	Day 5
1	Srisaillam Reservoir	Krishna/Upper Krishna/Krishna	Andhra Pradesh	Kurnool					
2	Thottapalli Reservoir	Nagavali/Nagavali&Others/ERF (Mahanadi to Pennar)	Andhra Pradesh	Vizianagaram					
3	Madduvalasa Reservoir	Nagavali/Nagavali&Others/ERF(Mahanadi to Pennar)	Andhra Pradesh	Vizianagaram					
4	Somasila Dam	North Pennar/Lower Pennar/Pennar	Andhra Pradesh	Nellore					
5	KLRS Pulichintala Dam	Krishna/Lower Krishna/Krishna	Andhra Pradesh	Guntur					
6	Gotta Barrage	Vamsadhara/Vamsadhara/EFR(Mahanadi to Pennar)	Andhra Pradesh	Srikakulam					
7	Prakasam Barrage	Krishna/Lower Krishna/ Krishna	Andhra Pradesh	Krishna/ Guntur					
8	Sunkesula	Tungabhadra/Lower Tungabhadra/Krishna	Andhra Pradesh	Kurnool					
9	Ravishankar Sagar Dam	Mahanadi/Middle Mahanadi/Mahanadi Basin	Chattisgarh	Dhamtari					
10	Bango Reservoir	Hasdeo/Middle Mahanadi/Mahanadi Basin	Chattisgarh	Korba					
11	Ukai Reservoir	Tapi/Middle Tapi/Tapi Basin	Gujarat	Surat					
12	Madhuban Dam	Damanganga/Bhatsol and Others/WFR(Tapi to Tadri)	Gujarat	Valsad					
13	Panam Dam	Panam/Lower Mahi/Mahi Basin	Gujarat	Panchmahal					
14	Kadana Dam	Mahi/Lower Mahi/Mahi Basin	Gujarat	Mahisagar					
15	Sardar Sarovar Project	Narmada/Middle Narmada/Narmada Basin	Gujarat	Narmada					
16	Shetrunji Dam	Shetrunji/Shetrunji & Other EFR/WFR(Kutch & Saurashtra)	Gujarat	Bhavnagar					
17	Dharoi Dam	Sabarmati/Upper Sabarmati/Sabarmati	Guajarat	Mehsana					

18	Tenughat Reservoir	Damodar/Damodar/Ganga	Jharkhand	Bokaro					
19	Konar Reservoir	Konar/Damodar/Ganga	Jharkhand	Hazaribagh					
20	Singatalur Barrage	Tungabhadra/Upper Tungabhadra/Krishna	Karnataka	Gadag					
21	Kabini Reservoir	Kabini/Middle Cauvery/Cauvery	Karnataka	Mysore					
22	Harangi Reservoir	Harangi/Upper Cauvery/Cauvery	Karnataka	Kodagu					
23	Malaprabha Dam	Malaprabha/Upper Krishna/Krishna	Karnataka	Belgaum					
24	Tungabhadra Dam	Tungabhadra/Upper Tungabhadra/Krishna	Karnataka	Ballari					
25	Bhadra Reservoir	Bhadra/Upper Tungabhadra/Krishna	Karnataka	Chikamagaluru					
26	Hidkal Dam	Ghataprabha/Upper krishna/Krishna	Karnataka	Belgaum					
27	Hemavathy Reservoir	Hemavathy/Upper Cauvery/Cauvery	Karnataka	Hassan					
28	Krishnarajasagar Reservoir	Cauvery/Middle Cauvery/Cauvery	Karnataka	Mandya					
29	Narayanpur Reservoir	Krishna/Upper Krishna/Krishna	Karnataka	Bagalkot					
30	Almatti Reservoir	Krishna/Upper Krishna/Krishna	Karnataka	Bagalkot					
31	Hippargi Barrage	Krishna/Upper Krishna/Krishna	Karnataka	Bagalkot					
32	Karanja Dam	Karanja/Manjra/Godavari	Karnataka	Bidar					
33	Idamalayar Reservoir	Periyar/Periyar and Others/WFR(Tadri to Kanyakumari)	Kerala	Ernakulam					
34	Idukki Reservoir	Periyar/Periyar and Others/WFR(Tadri to Kanyakumari)	Kerala	Idukki					
35	NMD Weir	Godavari/Upper Godavari/Godavari	Maharashtra	Nasik/Ahmednagar					
36	Gosikhurd Dam	Wainganga/Wainganga/Godavari Basin	Maharashtra	Bhandara					
37	Jaikwadi Dam	Godavari/Middle Godavari/Godavari	Maharashtra	Aurangabad					

38	Warna dam	Warna/Upper Krishna/Krishna	Maharashtra	Kolhapur					
39	Totladoh Project	Pench/Wainganga/Godavari	Maharashtra	Nagpur					
40	Ujjanai Reservoir	Bhima/Upper Bhima/Krishna Basin	Maharashtra	Solapur					
41	Veer Dam	Nira/Upper Bhima/Krsihna Basin	Maharashtra	Satara					
42	Koyna Dam	Koyna/Upper Krishna/Krishna	Maharashtra	Satara					
43	Upper Wardha Project	Wardha/Wardha/Godavari Basin	Maharashtra	Amaravati					
44	Mula Dam	Mula/Upper Godavari/Godavari	Maharashtra	Ahmednagar					
45	Issapur Reservoir	Penganga/Wardha/Godavari	Maharashtra	Yavatmal					
46	Yeldari Reservoir	Purna/Middle Godavari/Godavari	Maharashtra	Parbhani					
47	Hathnur Dam	Tapi/Middle Tapi/Tapi	Maharashtra	Jalgaon					
48	Rajghat Dam	Betwa/Lower Yamuna/Ganga Basin	Madhya Pradesh	Ashok Nagar					
49	Barna Reservoir	Barna/Upper Narmada/Narmada	Madhya Pradesh	Raisen					
50	Upper Wainganga Project(Sanjay Sarovar)	Wainganga/Wainganga/Godavari	Madhya Pradesh	Seoni					
51	Gandhisagar Reservoir	Chambal/Upper Chambal/Ganga	Madhya Pradesh	Mandsaur					
52	Pench Reservoir (Machagora Dam)	Pench/Wainganaga/Godavari Basin	Madhya Pradesh	Chindwara					
53	Bargi Reservoir	Narmada/Upper Narmada/Narmada	Madhya Pradesh	Jabalpur					
54	Bawanthadi Reservoir	Bawanthri/Wainganga/Godavari Basin	Madhya Pradesh	Balaghat					
55	Tawa Reservoir	Tawa/Upper Narmada/Narmada	Madhya Pradesh	Narmadapuram					

56	Indira Sagar Reservoir	Narmada/Middle Narmada/Narmada	Madhya Pradesh	Khandwa					
57	Bansagar Dam	Sone/Sone/Ganga Basin	Madhya Pradesh	Shahdol					
58	Madikhhera(Atal Sagar) Dam	Sindh/Lower Yamuna/Ganga	Madhya Pradesh	Shivpuri					
59	Omkareshwar Reservoir	Narmada/Middle Narmada/Narmada basin	Madhya Pradesh	Khandwa					
60	Upper Indravati Dam	Indravathi/Indravathi/Godavari Basin	Odisha	Nabarangpur					
61	Kolab Dam	Kolab/Indravathi/Godavari Basin	Odisha	koraput					
62	Machhkund Dam	Machhkund/Lower Godavari/Godavari	Odisha	koraput					
63	Rengali Dam	Brahmani/Brahmani/Brahmani & Baitarani	Odisha	Angul					
64	Hirakud Reservoir	Mahanadi/Middle Mahanadi/Mahanadi	Odisha	Sambalpur					
65	Balimela Dam	Sileru/Lower Godavari/Godavari	Odisha	Malkangiri					
66	Rana Pratap Sagar	Chambal/Upper Chambal/Ganga	Rajasthan	Neemuch(MP)/Dholpur,Kota, Bundi(Raj)					
67	Kota Barrage	Chambal/Upper Chambal/Ganga	Rajasthan	Neemuch (MP)/Dholpur, Kota, Bundi(Raj)					
68	Panchana Dam	Chambal/Middle Yamuna/Ganga	Rajasthan	Karauli					
69	ParwatiDam	Parbati/Upper Chambal/Ganga	Rajasthan	Dholpur					
70	Gudha Dam	Mej/ Kalisindh & Others/Ganga	Rajasthan	Boondi					
71	MahiBajajsagar Dam	Mahi/Upper Mahi/Mahi	Rajasthan	Banswara					
72	Bisalpur Dam	Banas/Banas/Ganga	Rajasthan	Karauli					
73	Gambhiri Dam	Gambhiri/Banas/Ganga	Rajasthan	Chittorgarh					
74	SomKamlaAmba Dam	SomKamla/Upper Mahi/Mahi	Rajasthan	Dungarpur					
75	Kalisindh Dam	Kalisindh/Kalisindh& Others/Ganga	Rajasthan	Jhalawar					

76	Mettur Dam	Cauvery/Middle Cauvery/Cauvery Basin	Tamilnadu	Salem					
77	Bhavanisagar Dam	Bhavani/Middle Cauvery/Cauvery Basin	Tamilnadu	Erode					
78	Musi Dam	Musi/Lower Krishna/Krishna	Telangana	Nalgonda					
79	Sripada Yellampally Project	Godavari/ Pranhita & Others/Godavari Basin	Telangana	Karimnagar					
80	PD Jurala	Krishna/Upper Krishna/Krishna	Telangana	Mahbubnagar					
81	Sriramsagar Reservoir	Godavari/ Pranhita & Others /Godavari	Telangana	Nizamabad					
82	Nizamsagar Reservoir	Manjira/Manjra/Godavari	Telangana	Kama Reddy					
83	Singur Reservoir	Manjira/Manjira/Godavari Basin	Telangana	Sanga Reddy					
84	Kaddam dam	Kaddamvagu/Pranhita & Others/Godavari	Telangana	Adilabad					
85	Ichari Dam	Tons/Upper Yamuna/Ganga	Uttarakhand	Dehradun					
86	Tehri Dam	Bhagirathi/Above Ramganga Confluence/Ganga	Uttarakhand	Garhwal					
87	Kangsabati Reservoir	Kangsabati/Damodar/Ganga	West Bengal	Bankura					

Note- Based on above information, Project Authority may regulate the reservoirs as per standard operating manuals/ rule levels to avoid downstream flooding and upstream submergence