



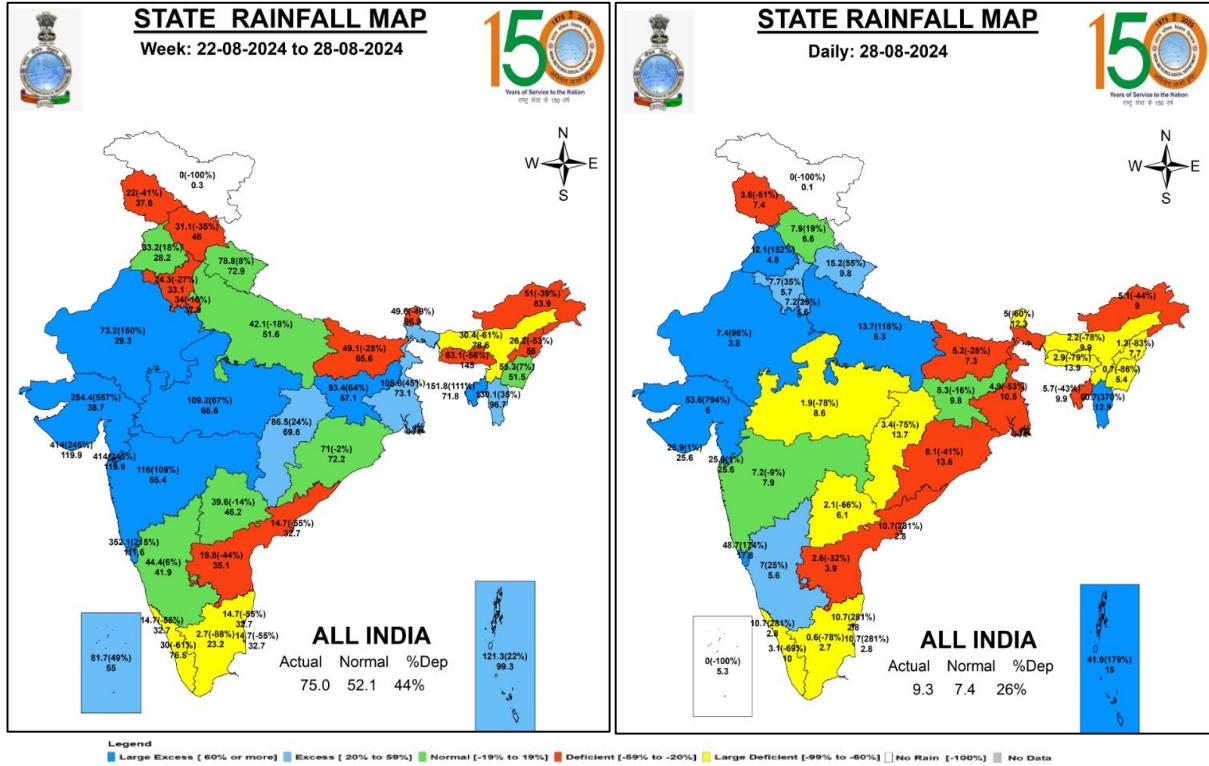
Central Water Commission

Daily Flood Situation Report cum Advisories

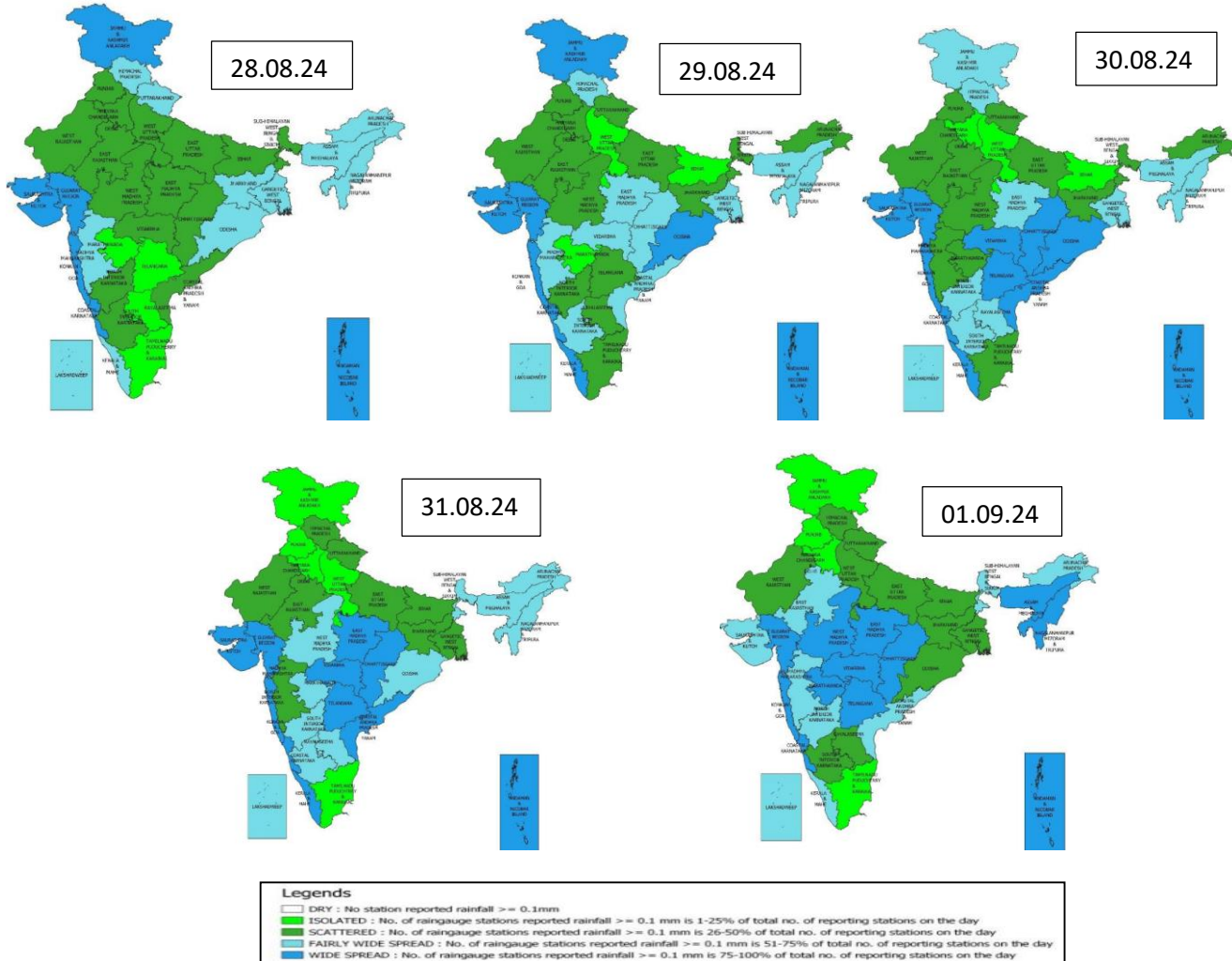
28-08-2024

1.0 Rainfall Situation

1.1 State wise departure from normal of cumulative and daily rainfall



1.2 Rainfall forecast for next 5 days issued on 28th August 2024 (Midday) by IMD



2.0 Flood Situation and Advisories

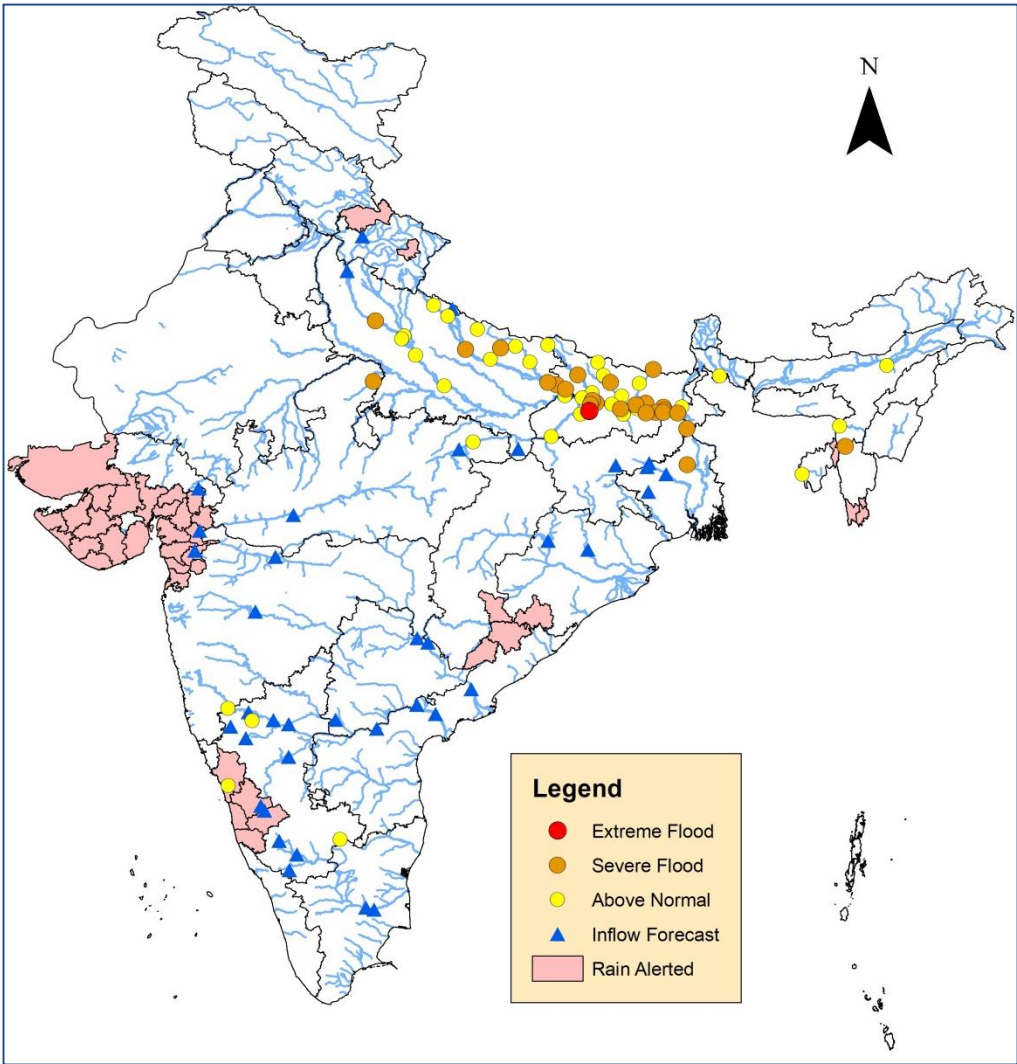
2.1 Summary of Flood Situation as per CWC Flood Forecasting Network

On 28th August 2024, 17 Stations (12 in Bihar, 3 in Uttar Pradesh and 1 each in Jharkhand and West Bengal) are flowing in Severe Flood Situation, 20 stations (8 in Uttar Pradesh, 7 in Bihar, 2 in Assam and 1 each in Gujarat, Tripura & West Bengal) are flowing in Above Normal Flood Situation. Inflow Forecast has been issued for 38 dams and barrages (11 in Karnataka, 4 in Andhra Pradesh, 3 each in Gujarat, Jharkhand, Uttar Pradesh & Telangana, 2 each in Madhya Pradesh, Maharashtra, Odisha, Tamil Nadu & West Bengal and 1 in Uttarakhand)

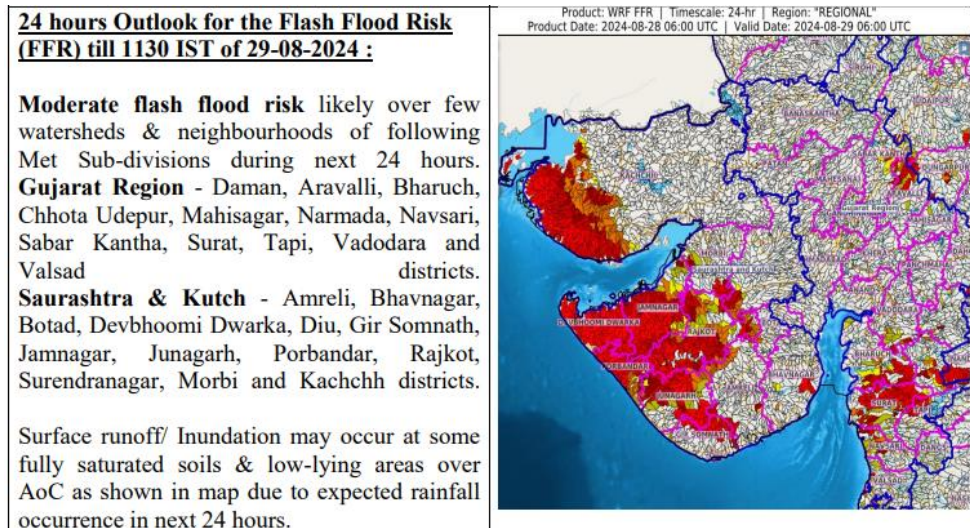
PART - I: LEVEL FORECAST		(Total Sites - 200)		
S.No.	Flood Situations	State-wise Flood Situation	Numbers of Forecasting Sites	
A	Extreme Flood Situation: (Site (s) where the previous Highest Flood Level (HFL) is exceeded or equalled)		0	
B	Severe Flood Situation: (Site (s) where water level is touching or exceeding the Danger Level but below Highest Flood Level (HFL))	Bihar(12), Jharkhand(1), Uttar Pradesh(3), West Bengal(1)	17	
C	Above Normal Flood Situation: (Site (s) where water level is touching or exceeding the Warning Level but below Danger Level)	Assam(2), Bihar(7), Gujarat(1), Tripura(1), Uttar Pradesh(8), West Bengal(1)	20	
Total number of sites above Warning Level (A+B+C)			37	
PART - II: INFLOW FORECAST		(Total Sites - 138)		
Number of sites for which inflow forecasts issued: (Where Inflows are equal or exceed the specified Threshold Limit for a particular reservoir / barrage)		Andhra Pradesh(4), Gujarat(3), Jharkhand(3), Karnataka(11), Madhya Pradesh(2), Maharashtra(2), Odisha(2), Tamil Nadu(2), Telangana(3), Uttar Pradesh(3), Uttarakhand(1), West Bengal(2)	38	

Details are given at link: https://cwc.gov.in/sites/default/files/cfcrwcdfb28.08.2024_5.pdf

Flood Situation Map



2.2 Flash Flood Guidance



2.3 CWC Advisories

Main Synoptic Situation and Rainfall Forecast (As per IMD)

- The deep depression over Saurashtra & Kachchh moved westwards with a speed of 5 kmph during past 6 hours and lay centered at 1130 hours IST of today, the 28th August over the same region near latitude 23.7°N and longitude 69.7 °E, 50 km north-northwest of Bhuj (Gujarat), 100 km east-northeast of Naliya (Gujarat) and 290 km east-southeast of Karachi (Pakistan).
 - A fresh low pressure area is likely to form over north and adjoining Central Bay of Bengal during next 24 hours. It is likely to move westnorthwestwards close to south Odisha & north Andhra Pradesh coasts during next 2 days.
 - A cyclonic circulation lies over southeast Uttar Pradesh and an east-west trough runs from it to the cyclonic circulation over Eastcentral Bay of Bengal in lower tropospheric levels.
1. Isolated extremely heavy rainfall also very likely over Saurashtra & Kutch on 28th & 29th August with isolated exceptionally heavy rainfall over Saurashtra & Kutch today.
 2. Isolated very heavy rainfall also very likely over Chhattisgarh on 30th & 31st; Vidarbha on 31st; Gujarat Region on 01st & 02nd September; Saurashtra & Kutch on 30th; Konkan & Goa, Madhya Maharashtra on 02nd & 03rd September.
 3. Isolated very heavy rainfall also very likely over Andaman & Nicobar Islands, Mizoram on 28th; Odisha on 29th -30th August.
 4. Isolated extremely heavy rainfall also very likely over Odisha on 30th August.
 5. Isolated extremely heavy rainfall also very likely over Telangana on 30th & 31st August.
 6. Isolated very heavy rainfall also very likely over Uttarakhand on 28th; Southeast Rajasthan on 02nd & 03rd September.

Gujarat

Increased runoff is expected to continue in rivers Mahi, Sabarmati, Banas, Sipu, Rel, Panam, Lower Tapi, Narmada, Damanganga, Ambika, Purna, Vishwamitri, Dhadhar, Meshwo, Watrak, Auranga, Par and other rivers in South and north Gujarat region for next 2 days. Increased runoff is expected to continue in Machhundri, Vatr, Bhadar, Shetrunji, Kalubhar, Ghela,ahari, Mitti and other river in Saurashtra and Kutch for next two days. Increased runoff is expected into major dams such as Ukai, Sardar Sarovar, Panam, Madhuban, for next 2 days. Projects may be operated as per SOP and releases may be done after informing downstream areas. As flood like situations is expected in some of the said rivers, rivers of Saurashtra, south Gujarat and in lower Sabarmati regions, watch and alert may be kept.

Madhya Pradesh

Increased runoff is expected to continue into Indirasagar dam, Bansagar dam in Narmada and Sone rivers for the next 24 hrs. Dams may be operated as per SOP and releases may be done after informing downstream areas. Current flood situation in the state as per CWC network is as follows:

CWC Site	River	District	Flood Type	Trend in Water Level
Seondha	Sind	Datia	Severe	Steady
Kuldah Bridge	Sone	Sidhi	Above Normal	Falling

Karnataka

Increased runoff is expected in Krishna, Hemavathy, Kabini, Harangi, Shambhavi, Swarna, Sharavati, Haladi, Aghanashini, Netravathi, Sita, Varada, Kumuvati, Gurgur, Gad, Upper Tunga, other rivers of Upper Krishna, Lakshmanathirtha, Cauvery main stem, Byramangala, Arkavati, and small rivers in Udupi, Uttara Kannada, Shimoga, Chikmagallur, Dakshin Kannada, Kodagu, Ramnagar districts for next 24 hrs. Increased inflow is expected into projects such as Tungabhadra, Bhadra, Harangi, Hidkal, Krishnarajasagar, Kabini, Hemavathy, Almatti, Krishnarajasagar, Narayanapura, Linganamakki for next 24 hrs. Releases from other dams may be done as per SOP after informing downstream areas. Current flood situation in the state as per CWC network is as follows:

CWC Site	River	District	Flood Type	Trend in Water Level
Mudhol	Ghatprabha	Bagalkot	Above Normal	Rising
Santeguli	Aghanashini	Uttar Kannada	Above Normal	Rising

Maharashtra

Current flood situation in the state as per CWC network is as follows:

CWC Site	River	District	Flood Type	Trend in Water Level
Terwad	Panchganga	Kolhapur	Above Normal	Rising

Jharkhand

Current flood situation in the state as per CWC network is as follows:

CWC Site	River	District	Flood Type	Trend in Water Level
Sahibganj	Ganga	Sahibganj	Severe	Steady
Japla	Sone	Palamu	Above Normal	Rising

Assam

Current flood situation in the state as per CWC network is as follows:

CWC Site	River	District	Flood Type	Trend in Water Level
Gharmura	Dhaleswari	Hailakandi	Severe	Rising
Karimganj	Kushiyara	Karimganj	Above Normal	Falling
Numaligarh	Dhansiri (S)	Golaghat	Above Normal	Falling

West Bengal

Current flood situation in the state as per CWC network is as follows:

CWC Site	River	District	Flood Type	Trend in Water Level
Farakka	Ganga	Murshidabad	Severe	Steady
CS 97A Ganga Farakka	Ganga	Murshidabad	Severe	Steady
Mekhliganj	Teesta	Cooch Behar	Above Normal	Steady
Biswanthpur	Padma	Murshidabad	Above Normal	Steady

Tamil Nadu

Current flood situation in the state as per CWC network is as follows:

CWC Site	River	District	Flood Type	Trend in Water Level
Singasadanapalli	Ponnaiyar	Krishnagiri	Above Normal	Falling

Odisha

Water level rise is expected in rivers Nagavalli, Vansadhara, Indravati, Mahanadi, Kolab in Rayagarh, Nabarangpur, Koraput, Malkangiri districts for next two days.

Bihar

Water level rise is expected in river Ganga and its tributaries in Buxar, Ballia, Ghazipur, Varanasi for next 24 hrs. Current flood situation in the state as per CWC network is as follows:

CWC Site	River	District	Flood Type	Trend in Water Level
Masaurhi	Dhardha	Patna	Extreme	Falling
Darauli	Ghagra	Siwan	Severe	Steady
Azmabad	Ganga	Bhagalpur	Severe	Steady
Sripalpur	Punpun	Patna	Severe	Steady
Bhagalpur	Ganga	Bhagalpur	Severe	Steady
Gangpur Siwan	Ghaghra	Siwan	Severe	Steady
Kursela	Kosi	Katihar	Severe	Steady
Sultanganj	Bhagalpur	Ganga	Severe	Steady

Bankaghat	Ganga	Patna	Severe	Steady
Dumariaghat	Gandak	Gopalganj	Severe	Steady
Benibad	Bagmati	Muzaffarpur	Severe	Steady
Runisaidpur	Bagmati	Muzaffarpur	Severe	Steady
Kahalgaoon	Ganga	Bhagalpur	Severe	Steady
Hathidah	Ganga	Patna	Severe	Steady
Gandhighat	Ganga	Patna	Severe	Steady
Khagaria	BurhiGandak	Khagaria	Severe	Steady
Baltara	Kosi	Khagaria	Severe	Falling
Birpur	Kosi	Supaul	Severe	Falling
Kolhachak	Dhardha	Patna	Above Normal	Rising
Kinjer	Punpun	Arwal	Above Normal	Rising
Lalganj	Gandak	Vaishali	Above Normal	Steady
Rosera	Burhi Gandak	Samastipur	Above Normal	Steady
Danapur	Ganga	Patna	Above Normal	Steady
Dighaghat	Ganga	Patna	Above Normal	Steady
Dheng Bridge	Bagmati	Sitamarhi	Above Normal	Steady
Munger	Ganga	Munger	Above Normal	Steady
Mankatha	Harohar	Lakhisarai	Above Normal	Steady
Basua	Kosi	Supaul	Above Normal	Falling
Pandarak	Ganga	Patna	Above Normal	Falling
Maner	Sone	Patna	Above Normal	Falling
Runisaidpur	Bagmati	Muzaffarpur	Above Normal	Falling
Labha	Fulhar	Katihar	Above Normal	Falling

Uttar Pradesh

Current flood situation in the state as per CWC network is as follows:

CWC Site	River	District	Flood Type	Trend in Water Level
Chandradeepghat	Kwano	Gonda	Severe	Steady
Turtipar	Ghaghra	Ballia	Severe	Falling
Kachlabridge	Ganga	Budaun	Severe	Falling
Elginbridge	Ghaghra	Barabanki	Severe	Falling
Bhitora	Ganga	Fatehpur	Above Normal	Rising
Bhinga	Rapti	Shrawasti	Above Normal	Rising
Birdghat	Rapti	Gorakhpur	Above Normal	Steady
Shardanagar	Sarda	Kheri	Above Normal	Steady
Ankinghat	Ganga	Kanpur nagar	Above Normal	Steady

Fatehgarh	Ganga	Farrukhabad	Above Normal	Steady
Paliakalan	Sarda	Kheri	Above Normal	Steady
Ballia	Ganga	Ballia	Above Normal	Steady
Khadda	Gandak	Kushinagar	Above Normal	Steady
Dabri	Ramganga	Shahjahanpur	Above Normal	Steady
Bansi	Rapti	Siddhartnagar	Above Normal	Falling
Ayodhya	Ganga	Ayodhya	Above Normal	Falling

Tripura & Mizoram

Water Level rise is expected in rivers Manu, Juri in North Tripura district for next 24 hrs. Increased runoff is expected in rivers Tuichang, Chhimtuipei, Kolodyne, Kaladan in hnahthial, Lawngtlai, Saiha districts for the next 24 hrs. Current flood situation in the state as per CWC network is as follows:

CWC Site	River	District	Flood Type	Trend in Water Level
Sonamura	Gumti	Sepahijala	Above Normal	Falling

Uttarakhand

Water level is expected to rise in rivers Bhagirathi, Upper Yamuna, Tons, Alakananda in Uttarkashi, Bageshwar districts for the next 24 hrs.

Note: Please follow CWC's website <https://ffs.india-water.gov.in/#/> for getting information on latest water levels and flood forecast.

3.0 Advisory Flood Forecast for next 7-days in Table form

The flood situational Flood Forecasting Stations likely to be above warning level for next 7 days

S.No	Station	River	District	State	29-08-2024	30-08-2024	31-08-2024	1/9/2024	2/9/2024	3/9/2024	4/9/2024
1	MATIJURI	KATAKHAL	HAILAKANDI	Assam	S	S	S	E	E	E	E
2	SONAMURA	GUMTI	SEPAHIJALA	Tripura	S	S	E	E	E	E	E
3	BENIBAD	BAGMATI	MUZAFFARPUR	Bihar	S	S	E	E	E	E	E
4	ANNAPURNA GHAT	BARAK	CACHAR	Assam	N	N	AN	AN	N	N	S
5	BADARPUR GHAT	BARAK	KARIMGANJ	Assam	AN	AN	AN	AN	AN	AN	S
6	KARIMGANJ	KUSHIYARA	KARIMGANJ	Assam	S	AN	S	S	S	S	S
7	NANGLAMORAGHAT	DESANG	SIVSAGAR	Assam	N	N	N	N	N	AN	S
8	SIVASAGAR	DIKHOW	SIVSAGAR	Assam	N	N	N	N	AN	S	S
9	ARARIA	PARMAN	ARARIA	Bihar	N	N	AN	AN	AN	S	S
10	AYODHYA	GHAGRA	AYODHYA	Uttar Pradesh	S	S	S	AN	AN	AN	AN
11	BALLIA	GANGA	BALLIA	Uttar Pradesh	S	S	S	S	S	S	S
12	BALRAMPUR	RAPTI	BALRAMPUR	Uttar Pradesh	AN	AN	S	S	S	S	S
13	BALTARA	KOSI	KHAGARIA	Bihar	S	S	S	S	S	S	S
14	BANSI	RAPTI	SIDDHARTH NAGAR	Uttar Pradesh	S	AN	S	S	S	S	S
15	BHAGALPUR	GANGA	BHAGALPUR	Bihar	AN	AN	AN	AN	AN	S	S
16	BIRDPUR	RAPTI	GORAKHPUR	Uttar Pradesh	S	AN	AN	AN	S	S	S
17	BUXAR	GANGA	BUXAR	Bihar	N	AN	S	S	S	S	AN
18	DARAULI	GHAGRA	SIWAN	Bihar	S	S	S	S	S	AN	AN
19	DIGHAGHAT	GANGA	PATNA	Bihar	S	S	S	S	S	S	S
20	EKMIGHAT	ADHWARA	DARBHANGA	Bihar	N	N	AN	AN	AN	AN	S
21	ELGINBRIDGE	GHAGRA	BARABANKI	Uttar Pradesh	S	S	S	S	S	AN	AN
22	HATHIDAH	GANGA	PATNA	Bihar	S	S	S	S	S	S	S

23	HAYAGHAT	BAGMATI	DARBHANGA	Bihar	N	N	N	AN	AN	AN	S
24	KACHHLABRIDGE	GANGA	BUDAUN	Uttar Pradesh	S	S	S	S	AN	AN	AN
25	KAHALGAON	GANGA	BHAGALPUR	Bihar	S	S	S	S	S	S	S
26	KHAGARIA	BURHI GANDAK	KHAGARIA	Bihar	S	S	S	S	S	S	S
27	KURSELA	KOSI	KATIHAR	Bihar	S	S	S	S	S	S	S
28	MANER	SONE	PATNA	Bihar	S	S	S	S	S	S	S
29	GANDHIGHAT	GANGA	PATNA	Bihar	S	S	S	S	S	S	S
30	SAHIBGANJ	GANGA	SAHIBGANJ	Jharkhand	S	S	S	S	S	S	S
31	TURTIPAR	GHAGRA	BALLIA	Uttar Pradesh	S	S	S	S	S	AN	AN
32	DUMARIAGHAT	GANDAK	GOPALGANJ	Bihar	S	S	S	S	S	S	S
33	DHENG BRIDGE	BAGMATI	SITAMARHI	Bihar	AN	AN	AN	AN	S	S	S
34	RUNISAIDPUR	BAGMATI	MUZAFFARPUR	Bihar	AN	S	S	S	S	S	S
35	FARAKKA(FF)	GANGA	MURSHIDABAD	West Bengal	S	S	S	S	S	S	S
36	AKHUAPADA	BAITARANI	BHADRAK	Odisha	AN	AN	AN	AN	N	N	N
37	BADATIGHAT	SUBANSIRI	LAKHIMPUR	Assam	N	N	N	N	N	N	AN
38	CHENIMARI (KHOWANG)	BURIDEHING	DIBRUGARH	Assam	AN	AN	N	N	N	N	N
39	DIBRUGARH	BRAHMAPUTRA	DIBRUGARH	Assam	N	AN	AN	AN	AN	AN	AN
40	NT ROAD CROSSING JIA-BHARALI	JIABHARALI	SONITPUR	Assam	N	N	N	N	N	N	AN
41	NEAMATIGHAT	BRAHMAPUTRA	JORHAT	Assam	N	AN	AN	AN	AN	AN	AN
42	NUMALIGARH	DHANSIRI (SOUTH)	GOLAGHAT	Assam	N	N	N	N	N	AN	AN
43	TEZPUR	BRAHMAPUTRA	SONITPUR	Assam	N	N	N	N	N	AN	AN
44	DHUBRI	BRAHMAPUTRA	DHUBRI	Assam	N	N	N	N	N	N	AN
45	BASUA	KOSI	SUPAUL	Bihar	AN	AN	AN	AN	AN	AN	AN
46	DHENGRAGHAT	MAHANANDA	PURNIA	Bihar	N	N	N	N	N	AN	AN

47	FATEHGARH	GANGA	FARRUKHABAD	Uttar Pradesh	AN	AN	AN	AN	AN	AN	AN
48	GANGPUR SISWAN	GHAGRA	SIWAN	Bihar	AN	AN	AN	AN	AN	AN	AN
49	GHAZIPUR	GANGA	GHAZIPUR	Uttar Pradesh	N	AN	AN	AN	AN	AN	AN
50	HAJIPUR	GANDAK	VAISHALI	Bihar	AN	AN	AN	AN	AN	AN	AN
51	HARIDWAR (DUDHIA BAND)	GANGA	HARIDWAR	Uttarakhand	N	N	N	N	N	N	AN
52	JHANJHARPUR	KAMALABAN	MADHUBANI	Bihar	AN	AN	AN	AN	AN	AN	AN
53	JHAWA	MAHANANDA	KATIHAR	Bihar	N	N	N	N	N	N	AN
54	KHADDA	GANDAK	KUSHINAGAR	Uttar Pradesh	AN	AN	AN	AN	N	AN	AN
55	MUNGER	GANGA	MUNGER	Bihar	AN	AN	AN	AN	AN	AN	AN
56	REWAGHAT	GANDAK	MUZAFFARPUR	Bihar	AN	AN	AN	AN	AN	AN	AN
57	SRIPALPUR	PUNPUN	PATNA	Bihar	AN	AN	AN	AN	AN	N	N
58	MORADABAD	RAMGANGA	MORADABAD	Uttar Pradesh	N	AN	AN	AN	AN	AN	AN
59	DOWLAISWARAM (STATE GOVT SITE)	GODAVARI	EAST GODAVARI	Andhra Pradesh	N	N	N	N	N	AN	AN
60	GOLOKGANJ	SANKOSH	DHUBRI	Assam	N	N	N	N	N	N	AN
61	JALDHAKA NH-31	JALDHAKA	JALPAIGURI	West Bengal	N	N	N	N	N	N	AN
62	MEKHLIGANJ (R_B)	TEESTA	KOCHBIHAR	West Bengal	AN	AN	N	N	N	N	AN

Abbreviation: N: Normal Flood Situation, AN: Above Normal Flood Situation, S: Severe Flood Situation, E: Extreme Flood Situation

For more details, please visit <https://ffs.india-water.gov.in/> for flood forecast monitoring & short range flood forecast and <https://aff.india water.gov.in/> for medium range flood forecast.

Extreme Flood Situation: (Site (s) where the previous Highest Flood Level (HFL) is exceeded or equalled).

Severe Flood Situation: (Site (s) where water level is touching or exceeding the Danger Level but below Highest Flood Level (HFL)).

Above Normal Flood Situation: (Site (s) where water level is touching or exceeding the Warning Level but below Danger L

4.0 Storage Position in Dams where Inflow forecast is being issued by CWC as on 28thAugust2024

Storageabove85 %	
Storageabove60 %	

QPF categories (mm)	0	0.1-10	11-25	26-37	38-50	51-75	76-100	>100
---------------------	---	--------	-------	-------	-------	-------	--------	------

Sl.No	Reservoir/Dams	River/Sub-Basin /Basin	State	US/DS District	Rainfall situation				
					Day 1	Day 2	Day 3	Day 4	Day 5
1	Srisailem Reservoir	Krishna/Upper Krishna/Krishna	Andhra Pradesh	Kurnool					
2	Thottapalli Reservoir	Nagavali/Nagavali&Others/ERF (Mahanadi to Pennar)	Andhra Pradesh	Vizianagaram					
3	Madduvalasa Reservoir	Nagavali/Nagavali&Others/ERF(Mahanadi to Pennar)	Andhra Pradesh	Vizianagaram					
4	KLRS Pulichintala Dam	Krishna/Lower Krishna/Krishna	Andhra Pradesh	Guntur					
5	Gotta Barrage	Vamsadhara/Vamsadhara/EFR(Mahanadi to Pennar)	Andhra Pradesh	Srikakulam					
6	Prakasam Barrage	Krishna/Lower Krishna/ Krishna	Andhra Pradesh	Krishna/ Guntur					
7	Sunkesula	Tungabhadra/Lower Tungabhadra/Krishna	Andhra Pradesh	Kurnool					
8	Ravishankar Sagar Dam	Mahanadi/Middle Mahanadi/Mahanadi Basin	Chattisgarh	Dhamtari					
9	Bango Reservoir	Hasdeo/Middle Mahanadi/Mahanadi Basin	Chattisgarh	Korba					
10	Ukai Reservoir	Tapi/Middle Tapi/Tapi Basin	Gujarat	Surat					
11	Madhuban Dam	Damanganga/Bhatsol and Others/WFR(Tapi to Tadri)	Gujarat	Valsad					
12	Panam Dam	Panam/Lower Mahi/Mahi Basin	Gujarat	Panchmahal					
13	Kadana Dam	Mahi/Lower Mahi/Mahi Basin	Gujarat	Mahisagar					
14	Sardar Sarovar Project	Narmada/Middle Narmada/Narmada Basin	Gujarat	Narmada					
15	Konar Reservoir	Konar/Damodar/Gang a	Jharkhand	Hazaribagh					
16	Singatalur Barrage	Tungabhadra/Upper Tungabhadra/Krishna	Karnataka	Gadag					
17	Kabini Reservoir	Kabini/Middle Cauvery/Cauvery	Karnataka	Mysore					
18	Harangi Reservoir	Harangi/Upper Cauvery/Cauvery	Karnataka	Kodagu					
19	Malaprabha Dam	Malaprabha/Upper Krishna/Krishna	Karnataka	Belgaum					
20	Tungabhadra Dam	Tungabhadra/Upper Tungabhadra/Krishna	Karnataka	Ballari					

21	Bhadra Reservoir	Bhadra/Upper Tungabhadra/Krishna	Karnataka	Chikamagaluru					
22	Hidkal Dam	Ghataprabha/Upper krishna/Krishna	Karnataka	Belgaum					
23	Hemavathy Reservoir	Hemavathy/Upper Cauvery/Cauvery	Karnataka	Hassan					
24	Krishnarajasagar Reservoir	Cauvery/Middle Cauvery/Cauvery	Karnataka	Mandya					
25	Narayanpur Reservoir	Krishna/Upper Krishna/Krishna	Karnataka	Bagalkot					
26	Almatti Reservoir	Krishna/Upper Krishna/Krishna	Karnataka	Bagalkot					
27	Idamalayar Reservoir	Periyar/Periyar and Others/WFR(Tadri to Kanyakumari)	Kerala	Ernakulam					
28	Idukki Reservoir	Periyar/Periyar and Others/WFR(Tadri to Kanyakumari)	Kerala	Idukki					
29	NMD Weir	Godavari/Upper Godavari/Godavari	Maharashtra	Nasik/Ahmednagar					
30	Jaikwadi Dam	Godavari/Middle Godavari/Godavari	Maharashtra	Aurangabad					
31	Warna dam	Warna/Upper Krishna/Krishna	Maharashtra	Kolhapur					
32	Totladoh Project	Pench/Wainganga/Go davari	Maharashtra	Nagpur					
33	Ujjanai Reservoir	Bhima/Upper Bhima/Krishna Basin	Maharashtra	Solapur					
34	Veer Dam	Nira/Upper Bhima/Krsihna Basin	Maharashtra	Satara					
35	Koyna Dam	Koyna/Upper Krishna/Krishna	Maharashtra	Satara					
36	Upper Wardha Project	Wardha/Wardha/God avari Basin	Maharashtra	Amaravati					
37	Mula Dam	Mula/Upper Godavari/Godavari	Maharashtra	Ahmednagar					
38	Issapur Reservoir	Penganga/Wardha/Go davari	Maharashtra	Yavatmal					
39	Rajghat Dam	Betwa/Lower Yamuna/Ganga Basin	Madhya Pradesh	Ashok Nagar					
40	Barna Reservoir	Barna/Upper Narmada/Narmada	Madhya Pradesh	Raisen					
41	Upper Wainganga Project(Sanjay Sarovar)	Wainganga/Wainganga/Godavari	Madhya Pradesh	Seoni					
42	Gandhisagar Reservoir	Chambal/Upper Chambal/Ganga	Madhya Pradesh	Mandsaur					
43	Pench Reservoir (Machagora Dam)	Pench/Wainganaga/G odavari Basin	Madhya Pradesh	Chindwara					
44	Bargi Reservoir	Narmada/Upper Narmada/Narmada	Madhya Pradesh	Jabalpur					
45	Bawanthadi Reservoir	Bawanthri/Wainganga /Godavari Basin	Madhya Pradesh	Balaghat					
46	Tawa Reservoir	Tawa/Upper Narmada/Narmada	Madhya Pradesh	Narmadapuram					

47	Indira Sagar Reservoir	Narmada/Middle Narmada/Narmada	Madhya Pradesh	East Nimar						
48	Bansagar Dam	Sone/Sone/Ganga Basin	Madhya Pradesh	Shahdol						
49	Madikhhera(Atal Sagar) Dam	Sindh/Lower Yamuna/Ganga	Madhya Pradesh	Shivpuri						
50	Kolab Dam	Kolab/Indravathi/Godavari Basin	Odisha	koraput						
51	Machhkund Dam	Machhkund/Lower Godavari/Godavari	Odisha	koraput						
52	Rengali Dam	Brahmani/Brahmani/Brahmani & Baitarani	Odisha	Angul						
53	Hirakud Reservoir	Mahanadi/Middle Mahanadi/Mahanadi	Odisha	Sambalpur						
54	Rana Pratap Sagar	Chambal/Upper Chambal/Ganga	Rajasthan	Neemuch(MP)/Dholpur,Kota, Bundi(Raj)						
55	Kota Barrage	Chambal/Upper Chambal/Ganga	Rajasthan	Neemuch (MP)/Dholpur, Kota, Bundi(Raj)						
56	Panchana Dam	Chambal/Middle Yamuna/Ganga	Rajasthan	Karauli						
57	Parwati Dam	Parbati/Upper Chambal/Ganga	Rajasthan	Dholpur						
58	Gudha Dam	Mej/ Kalisindh & Others/Ganga	Rajasthan	Boondi						
59	Mahi Bajajsagar Dam	Mahi/Upper Mahi/Mahi	Rajasthan	Banswara						
60	Bisalpur Dam	Banas/Banas/Ganga	Rajasthan	Karauli						
61	Gambhiri Dam	Gambhiri/Banas/Ganga	Rajasthan	Chittorgarh						
62	Mettur Dam	Cauvery/Middle Cauvery/Cauvery Basin	Tamilnadu	Salem						
63	Bhavanisagar Dam	Bhavani/Middle Cauvery/Cauvery Basin	Tamilnadu	Erode						
64	Vaigai Dam	Vaigai/Pamba & Others/EFR(Pennar to kanyakumari)	Tamilnadu	Theni						
65	Kaddam Dam	Kaddamvagu/Pranhita & Others/Godavari Basin	Telangana	Adilabad						
66	Musi Dam	Musi/Lower Krishna/Krishna	Telangana	Nalgonda						
67	Sripada Yellampally Project	Godavari/ Pranhita & Others/Godavari Basin	Telangana	Karimnagar						
68	PD Jurala	Krishna/Upper Krishna/Krishna	Telangana	Mahbubnagar						
69	Ichari Dam	Tons/Upper Yamuna/Ganga	Uttarakhand	Dehradun						
70	Tehri Dam	Bhagirathi/Above Ramganga Confluence/Ganga	Uttarakhand	Garhwal						