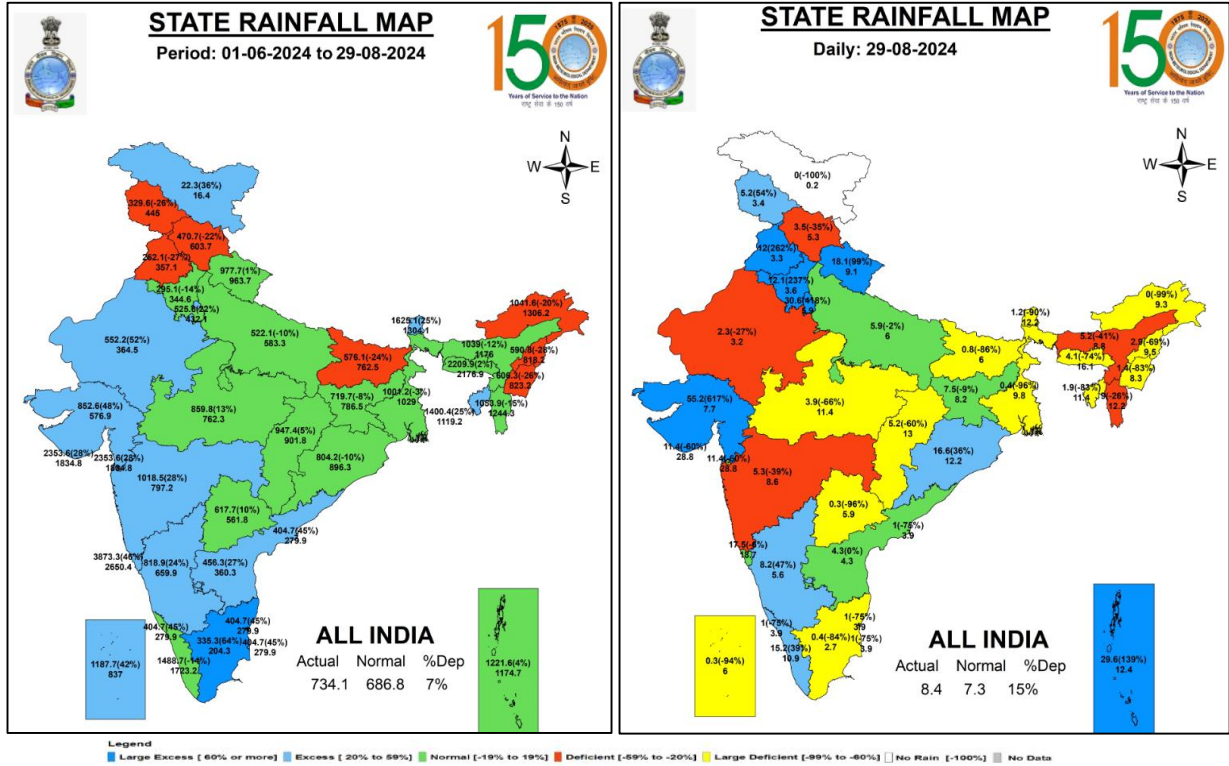




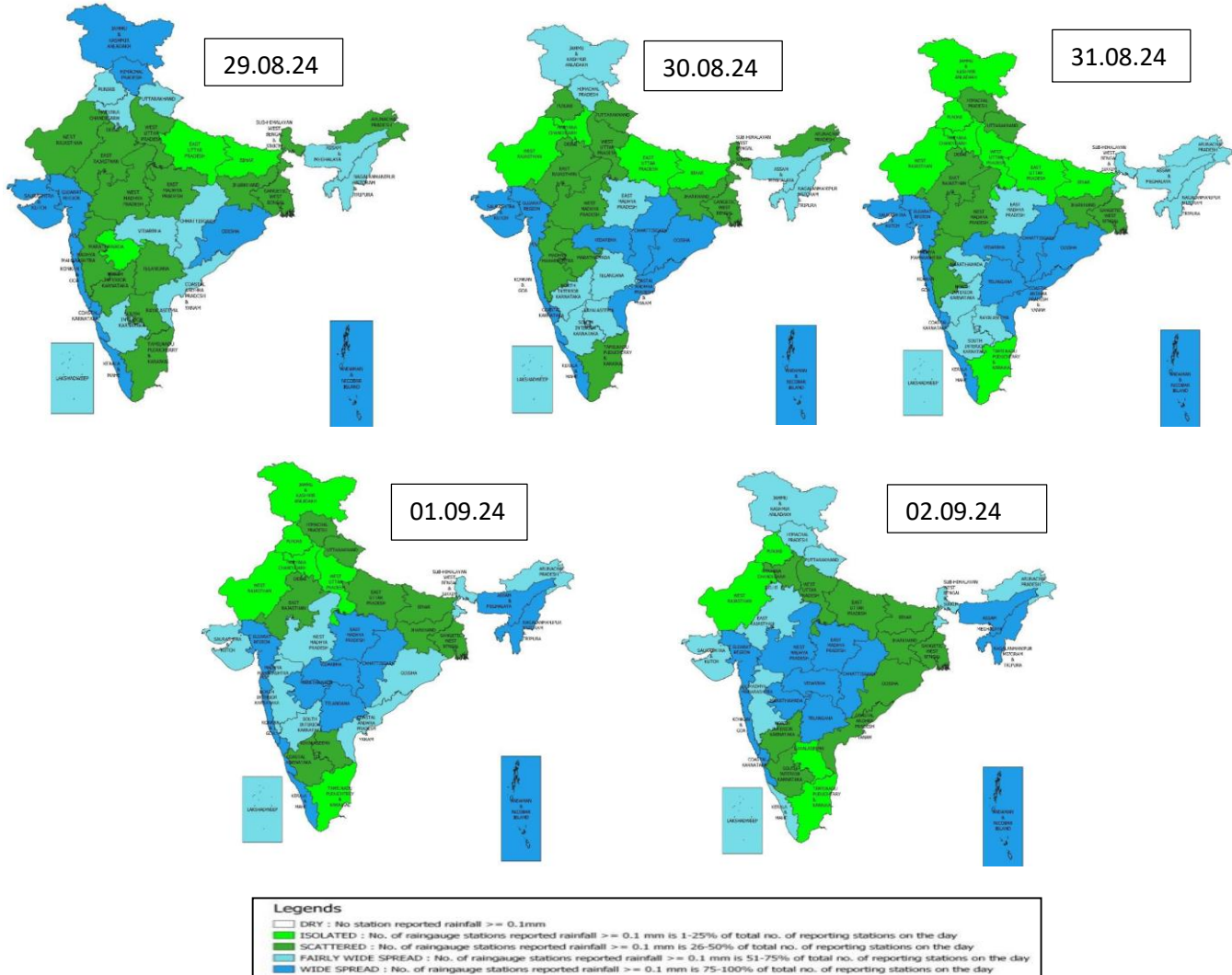
Central Water Commission
Daily Flood Situation Report cum Advisories
29-08-2024

1.0 Rainfall Situation

1.1 State wise departure from normal of cumulative and daily rainfall



1.2 Rainfall forecast for next 5 days issued on 29th August 2024 (Midday) by IMD



2.0 Flood Situation and Advisories

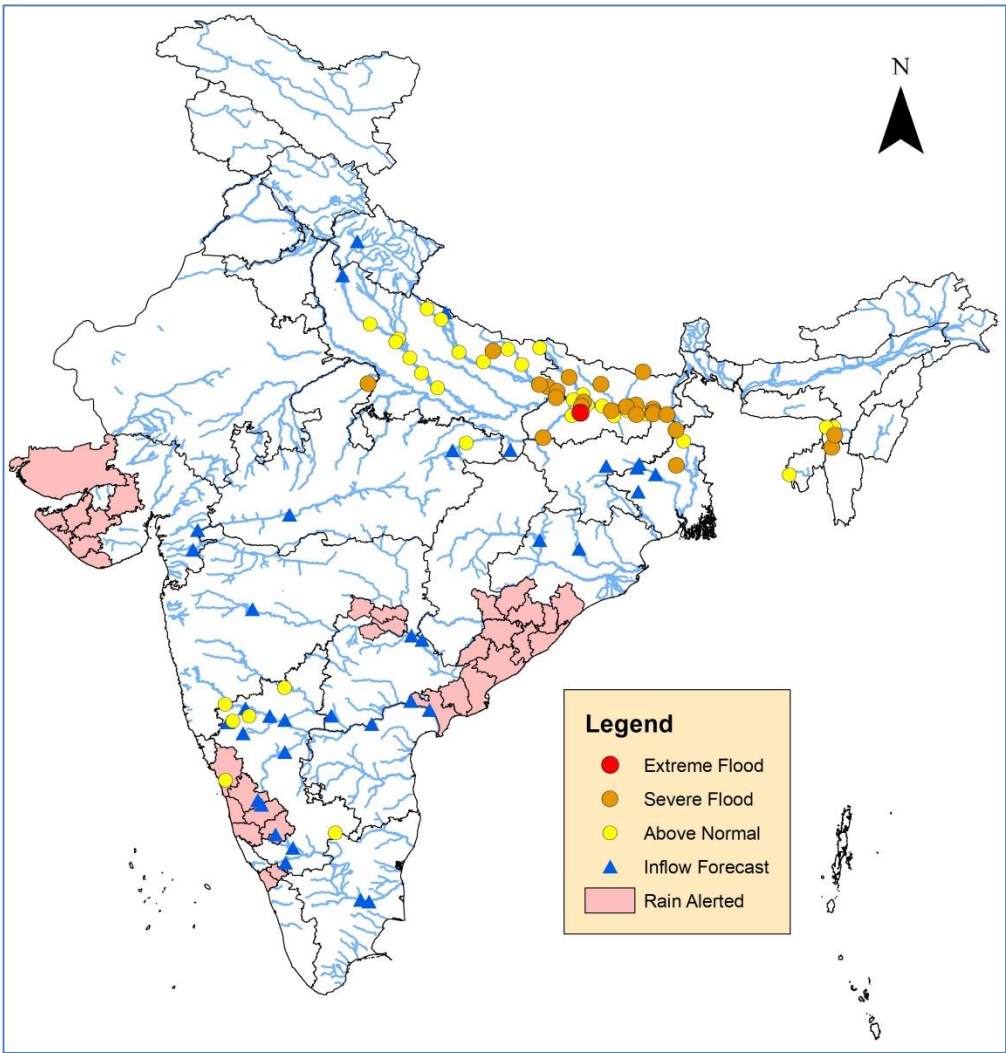
2.1 Summary of Flood Situation as per CWC Flood Forecasting Network

On 29th August 2024, 16 Stations (11 in Bihar, 2 in Uttar Pradesh and 1 each in Jharkhand, Assam and West Bengal) are flowing in Severe Flood Situation, 18 stations (10 in Uttar Pradesh, 4 in Bihar, 2 in Assam and 1 each in Tripura & Karnataka) are flowing in Above Normal Flood Situation. Inflow Forecast has been issued for 35 dams and barrages (11 in Karnataka, 3 each in Andhra Pradesh, Jharkhand, Uttar Pradesh & Telangana, 2 each in Madhya Pradesh, Gujarat, Odisha, Tamilnadu & West Bengal and 1 in Maharashtra & Uttarakhand)

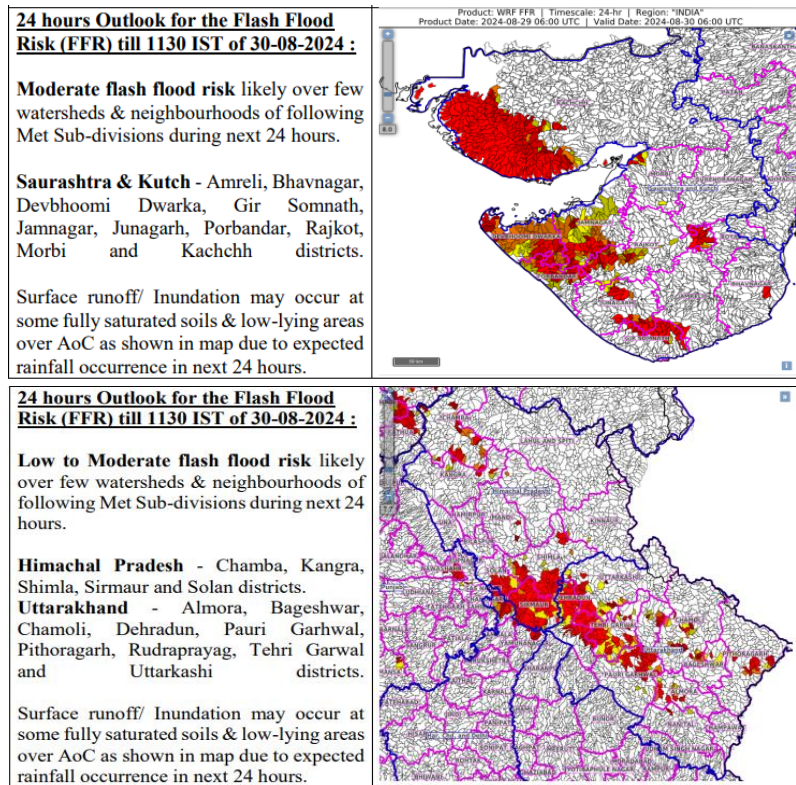
PART - I: LEVEL FORECAST		(Total Sites - 200)		
S.No.	Flood Situations	State-wise Flood Situation	Numbers of Forecasting Sites	
A	Extreme Flood Situation: (Site (s) where the previous Highest Flood Level (HFL) is exceeded or equalled)		0	
B	Severe Flood Situation: (Site (s) where water level is touching or exceeding the Danger Level but below Highest Flood Level (HFL))	Assam(1), Bihar(11), Jharkhand(1), Uttar Pradesh(2), West Bengal(1)	16	
C	Above Normal Flood Situation: (Site (s) where water level is touching or exceeding the Warning Level but below Danger Level)	Assam(2), Bihar(4), Karnataka(1), Tripura(1), Uttar Pradesh(10)	18	
Total number of sites above Warning Level (A+B+C)			34	
PART - II: INFLOW FORECAST		(Total Sites - 138)		
Number of sites for which inflow forecasts issued: (Where Inflows are equal or exceed the specified Threshold Limit for a particular reservoir / barrage)		Andhra Pradesh(3), Gujarat(2), Jharkhand(3), Karnataka(11), Madhya Pradesh(2), Maharashtra(1), Odisha(2), Tamil Nadu(2), Telangana(3), Uttar Pradesh(3), Uttarakhand(1), West Bengal(2)	35	

Details are given at link: https://cwc.gov.in/sites/default/files/cfrcwcdfb29.08.2024_5.pdf

Flood Situation Map



2.2 Flash Flood Guidance



2.3 CWC Advisories

Main Synoptic Situation and Rainfall Forecast (As per IMD)

- Deep Depression over Saurashtra & Kutch The deep depression over Saurashtra & Kutch moved slowly westwards with a speed of 3 Kmph during past 6 hours and lay centered at 0830 hours IST of today, the 29th August, 2024 over the same region near latitude 23.7°N and longitude 69.4 °E, 60 km northwest of Bhuj (Gujarat), 80 km northeast of Naliya (Gujarat) and 270 km east-southeast of Karachi (Pakistan). It is likely to move west-southwestwards, emerge into northeast Arabian Sea off Kachchh and adjoining Saurashtra & Pakistan coasts and intensify into a Cyclonic Storm on 30th August. Thereafter, it would continue to move nearly west-southwestwards over northeast Arabian Sea away from Indian coast during subsequent 2 days.
 - A low pressure area formed over central and adjoining north Bay of Bengal at 0830 hours IST of today, the 29th August, 2024. It is likely to move west-northwestwards and become more marked over westcentral and adjoining northwest Bay of Bengal by 30th August. Thereafter, while moving towards north Andhra Pradesh and adjoining south Odisha coasts, it is likely to intensify into a depression over westcentral and adjoining northwest Bay of Bengal during subsequent 2 days.
1. Isolated extremely heavy rainfall also very likely over Saurashtra & Kutch on 29th August with isolated exceptionally heavy rainfall over Saurashtra & Kutch today.
 2. Isolated very heavy rainfall also very likely over Saurashtra & Kutch on 30th August; Chhattisgarh on 31st August; Vidarbha on 31st August & 01st September; Gujarat Region on 02nd & 03rd September; ghat areas of Madhya Maharashtra and Konkan & Goa during 02nd-04th September.
 3. Isolated extremely heavy rainfall also very likely over Odisha on 30th August.
 4. Isolated very heavy rainfall also very likely over Odisha on 29th & 31st August.
 5. Isolated extremely heavy rainfall also very likely over Coastal Karnataka on 30th August.

6. Isolated very heavy rainfall also very likely over Kerala & Mahe and South Interior Karnataka on 29th & 30th August; Coastal Karnataka on 29th & 31st August; Coastal Andhra Pradesh & Yanam on 30th & 31st August; North Interior Karnataka on 31st August; Telangana during 30th August to 01st September.
7. Isolated very heavy rainfall also very likely over East Rajasthan on 02nd September.

Gujarat

Water level rise is expected in rivers Damanganga, Khari-Mitti, Bhader, Und, Ojat and other rivers in Kutch and Saurashtra, in districts Kachh, Morbi, Rajkot, Jamnagar, Devbhoomi Dwarka, Porbandar, Junagarh, Gir Somnath for the next two days. Increased runoff is expected into major dams such as Ukai, Sardar Sarovar, Madhuban for next 2 days.

Odisha

Water level rise is expected to rise in Rushikulya, Bahuda, Nagavalli, Vansadhara, Indravati, Mahanadi, Kolab rivers and its tributaries in Ganjam, Gajapati, Rayagadh, Nabarangpur, Koraput, Malkangiri, Kalahandi districts for next two days.

Karnataka

Increased runoff is expected in Krishna, Hemavathy, Yagachi, Kabini, Harangi, Shambhavi, Swarna, Sharavati, Haladi, Aghanashini, Netravathi, Sita, Varada, Kumuvati, Gurgur, Gad, Upper Tunga, other rivers of Upper Krishna, Lakshmanathirtha, Cauvery main stem, Byramangala, Arkavati, and small rivers in Udupi, Uttara Kannada, Shimoga, Chikmagalur, Dakshin Kannada, Hasan districts for next 24 hrs. Increased inflow is expected into projects such as Tungabhadra, Bhadra, Harangi, Hidkal, Krishnarajasagar, Kabini, Hemavathy, Almatti, Krishnarajasagar, Narayanapura, Linganamakki for next 24 hrs. Releases from other dams may be done as per SOP after informing downstream areas. Current flood situation in the state as per CWC network is as follows:

CWC Site	River	District	Flood Type	Trend in Water Level
Mudhol	Ghatprabha	Bagalkot	Above Normal	Rising
Santeguli	Aghanashini	Uttar Kannada	Above Normal	Steady
Gokak Falls	Ghatprabha	Belgaum	Above Normal	Steady
Deogaon Bridge	Bhima	Kalaburagi	Above Normal	Steady

Andhra Pradesh & Telangana

Water level rise is expected to rise in rivers Nagavali, Suvarnamukhi, Vegavathi, Gomukhi, Sarada, Varaha, Gosthani, Champavathi, Meghadrigedda, Sarada, Varaha, Gosthani, Champavathi, Yeleru, Nagavali, Suvarnamukhi, Vegavathi, Godavari, Yeleru, Vainateya, Sabari, Anthagiri, Thandava, Pamuleru, Vashista, Krishna, Tungabhadra, Munneru, Musi, Paleru, Peddavagu, Dindi, Aleru, Wyra, Bhima and other rivers in Srikakulam, Parvathipurammanyam, Vizianagaram, Alluri Sitharama Raju, Anakapalli, Vishakapatnam, East Godavari, Kakinada, West Godavari, Konaseema, Krishna districts for the next two days. Increased runoff is expected in Manjira, Bhima, Krishna, Godavari rivers and its tributaries in Adilabad, Kumaram Bheem, Mancherial, Jagtial districts for the next two days. Releases from dams may be done as per SOP after informing downstream areas.

Uttarakhand

Increased runoff is expected into rivers of rivers of Upper Yamuna and Upper Ganga for the next 24 hrs.

Kerala

Increased runoff is expected in rivers Kuttyadi, Korapuzha, Kallayi, Chaliyar, Kabini in Kozhikode, Wayanad districts for the next two days.

Madhya Pradesh

Current flood situation in the state as per CWC network is as follows:

CWC Site	River	District	Flood Type	Trend in Water Level
Seondha	Sind	Datia	Severe	Steady
Kuldah Bridge	Sone	Sidhi	Above Normal	Steady

Maharashtra

Current flood situation in the state as per CWC network is as follows:

CWC Site	River	District	Flood Type	Trend in Water Level
Terwad	Panchganga	Kolhapur	Above Normal	Steady

Jharkhand

Current flood situation in the state as per CWC network is as follows:

CWC Site	River	District	Flood Type	Trend in Water Level
Sahibganj	Ganga	Sahibganj	Severe	Steady
Japla	Sone	Palamu	Severe	Steady

Assam

Current flood situation in the state as per CWC network is as follows:

CWC Site	River	District	Flood Type	Trend in Water Level
Matijuri	Katakhal	Hailakandi	Severe	Steady
Gharmura	Dhaleswari	Hailakandi	Severe	Falling
Karimganj	Kushiyara	Karimganj	Above Normal	Rising
Badarpurghat	Barak	Cachar	Above Normal	Falling

West Bengal

Current flood situation in the state as per CWC network is as follows:

CWC Site	River	District	Flood Type	Trend in Water Level
Farakka	Ganga	Murshidabad	Severe	Steady
CS 97A Ganga Farakka	Ganga	Murshidabad	Severe	Steady
Biswanthpur	Padma	Murshidabad	Above Normal	Falling

Tamil Nadu

Current flood situation in the state as per CWC network is as follows:

CWC Site	River	District	Flood Type	Trend in Water Level
Singasadanapalli	Ponnaiyar	Krishnagiri	Above Normal	Rising

Bihar

Current flood situation in the state as per CWC network is as follows:

CWC Site	River	District	Flood Type	Trend in Water Level
Masaurhi	Dhardha	Patna	Extreme	Steady
Azmabad	Ganga	Bhagalpur	Severe	Steady
Sripalpur	Punpun	Patna	Severe	Steady
Birpur	Kosi	Supaul	Severe	Steady
Kursela	Kosi	Katihar	Severe	Steady
Hathidah	Ganga	Patna	Severe	Steady
Gandhighat	Ganga	Patna	Severe	Steady
Khagaria	BurhiGandak	Khagaria	Severe	Falling
Baltara	Kosi	Khagaria	Severe	Falling
Darauli	Ghagra	Siwan	Severe	Falling
Gangpur Siswan	Ghaghra	Siwan	Severe	Falling
Sultanganj	Bhagalpur	Ganga	Severe	Falling
Dumariaghat	Gandak	Gopalganj	Severe	Falling
Benibad	Bagmati	Muzaffarpur	Severe	Falling
Kahalgaoon	Ganga	Bhagalpur	Severe	Falling
Kinjer	Punpun	Arwal	Above Normal	Steady
Dighaghat	Ganga	Patna	Above Normal	Steady
Pandarack	Ganga	Patna	Above Normal	Steady
Danapur	Ganga	Patna	Above Normal	Steady
Munger	Ganga	Munger	Above Normal	Steady
Kolhachak	Dhardha	Patna	Above Normal	Falling

Mankatha	Harohar	Lakhisarai	Above Normal	Falling
Maner	Sone	Patna	Above Normal	Falling
Lalganj	Gandak	Vaishali	Above Normal	Falling
Bankaghat	Ganga	Patna	Above Normal	Falling
Bhagalpur	Ganga	Bhagalpur	Above Normal	Falling

Uttar Pradesh

Current flood situation in the state as per CWC network is as follows:

CWC Site	River	District	Flood Type	Trend in Water Level
Ballia	Ganga	Ballia	Severe	Rising
Chandradeepghat	Kwano	Gonda	Severe	Steady
Turtipar	Ghaghra	Ballia	Severe	Steady
Bhitaure	Ganga	Fatehpur	Above Normal	Rising
Khadda	Gandak	Kushinagar	Above Normal	Rising
Ankinghat	Ganga	Kanpur nagar	Above Normal	Steady
Kachlabridge	Ganga	Budaun	Above Normal	Steady
Shardanagar	Sarda	Kheri	Above Normal	Steady
Birdghat	Rapti	Gorakhpur	Above Normal	Steady
Kanpur	Ganga	Kanpur Nagar	Above Normal	Steady
Fatehgarh	Ganga	Farrukhabad	Above Normal	Falling
Paliakalan	Sarda	Kheri	Above Normal	Falling
Elginbridge	Ghaghra	Barabanki	Above Normal	Falling
Dabri	Ramganga	Shahjahanpur	Above Normal	Falling
Bansi	Rapti	Siddhartnagar	Above Normal	Falling
Ayodhya	Ganga	Ayodhya	Above Normal	Falling

Tripura

Current flood situation in the state as per CWC network is as follows:

CWC Site	River	District	Flood Type	Trend in Water Level
Sonamura	Gumti	Sepahijala	Above Normal	Falling

Note: Please follow CWC's website <https://ffs.india-water.gov.in/#/> for getting information on latest water levels and flood forecast.

3.0 Advisory Flood Forecast for next 7-days in Table form

The flood situational Flood Forecasting Stations likely to be above warning level for next 7days

S.No	Station	River	District	State	30-08-2024	31-08-2024	1/9/2024	2/9/2024	3/9/2024	4/9/2024	5/9/2024
1	MATIJURI	KATAKHAL	HAILAKANDI	Assam	S	S	S	E	E	E	E
2	KARIMGANJ	KUSHIYARA	KARIMGANJ	Assam	AN	AN	AN	S	S	S	E
3	BENIBAD	BAGMATI	MUZAFFARPUR	Bihar	S	S	S	E	E	E	E
4	ANNAPURNA GHAT	BARAK	CACHAR	Assam	N	N	N	N	AN	S	S
5	BADARPUR GHAT	BARAK	KARIMGANJ	Assam	AN	N	AN	AN	S	S	S
6	NANGLAMORAGHAT	DESANG	SIVSAGAR	Assam	N	N	N	S	S	AN	AN
7	SIVASAGAR	DIKHOW	SIVSAGAR	Assam	N	N	N	S	S	S	S
8	ARARIA	PARMAN	ARARIA	Bihar	N	N	N	S	S	AN	AN
9	MATHANI ROAD BRIDGE	JALKA	BALESHWAR	Odisha	N	AN	AN	S	S	S	S
10	BALLIA	GANGA	BALLIA	Uttar Pradesh	S	S	S	S	S	S	S
11	BALTARA	KOSI	KHAGARIA	Bihar	S	S	S	S	S	S	S
12	BANSI	RAPTI	SIDDHARTH NAGAR	Uttar Pradesh	AN	AN	AN	S	S	S	S
13	BHAGALPUR	GANGA	BHAGALPUR	Bihar	AN	AN	AN	S	S	S	S
14	BIRDGHAT	RAPTI	GORAKHPUR	Uttar Pradesh	AN	AN	AN	AN	S	S	S
15	DARAULI	GHAGRA	SIWAN	Bihar	S	S	S	S	S	S	AN
16	DIGHAGHAT	GANGA	PATNA	Bihar	AN	AN	S	S	S	S	S
17	EKMIGHAT	ADHWARA	DARBHANGA	Bihar	N	N	N	AN	S	S	S
18	GANGPUR SISWAN	GHAGRA	SIWAN	Bihar	S	S	S	S	AN	AN	AN
19	HATHIDAH	GANGA	PATNA	Bihar	S	S	S	S	S	S	S
20	HAYAGHAT	BAGMATI	DARBHANGA	Bihar	N	N	N	AN	S	S	S
21	KACHHLABRIDGE	GANGA	BUDAUN	Uttar Pradesh	S	S	S	AN	AN	AN	S

22	KAHALGAON	GANGA	BHAGALPUR	Bihar	S	S	S	S	S	S	S
23	KHAGARIA	BURHI GANDAK	KHAGARIA	Bihar	S	S	S	S	S	S	S
24	KURSELA	KOSI	KATIHAR	Bihar	S	S	S	S	S	S	S
25	MANER	SONE	PATNA	Bihar	AN	N	N	AN	N	N	S
26	GANDHIGHAT	GANGA	PATNA	Bihar	S	S	S	S	S	S	S
27	SAHIBGANJ	GANGA	SAHIBGANJ	Jharkh and	S	S	S	S	S	S	S
28	SRIPALPUR	PUNPUN	PATNA	Bihar	AN	AN	AN	AN	AN	AN	S
29	TURTIPAR	GHAGRA	BALLIA	Uttar Pradesh	S	S	S	S	S	S	AN
30	DUMARIAGHAT	GANDAK	GOPALGANJ	Bihar	S	AN	AN	AN	AN	AN	S
31	DHENG BRIDGE	BAGMATI	SITAMARHI	Bihar	AN	AN	AN	AN	S	S	AN
32	RUNISAIDPUR	BAGMATI	MUZAFFARPUR	Bihar	N	AN	AN	S	S	S	S
33	FARAKKA(FF)	GANGA	MURSHIDABAD	West Bengal	S	S	S	S	S	S	S
34	SONAMURA	GUMTI	SEPAHIJALA	Tripura	AN	AN	AN	AN	AN	AN	AN
35	AKHUAPADA	BAITARANI	BHADRAK	Odisha	AN	AN	N	N	N	N	N
36	BADATIGHAT	SUBANSIRI	LAKHIMPUR	Assam	N	N	N	N	N	AN	AN
37	DHARAMTUL	KOPII	MARIGAON	Assam	N	N	N	N	N	N	AN
38	DIBRUGARH	BRAHMAPUTRA	DIBRUGARH	Assam	N	AN	AN	AN	AN	AN	AN
39	GOLAGHAT	DHANSIRI (SOUTH)	GOLAGHAT	Assam	N	N	N	N	N	N	AN
40	NEAMATIGHAT	BRAHMAPUTRA	JORHAT	Assam	N	N	N	AN	AN	AN	AN
41	NUMALIGARH	DHANSIRI (SOUTH)	GOLAGHAT	Assam	N	N	N	N	AN	AN	AN
42	TEZPUR	BRAHMAPUTRA	SONITPUR	Assam	N	N	N	N	N	AN	AN
43	DHUBRI	BRAHMAPUTRA	DHUBRI	Assam	N	N	N	N	N	AN	AN
44	RAJGHAT	SUBARNAREKHA	BALESHWAR	Uttar Pradesh	N	N	AN	AN	AN	AN	AN
45	ANKINGHAT	GANGA	KANPUR	Uttar	AN	AN	AN	AN	AN	AN	AN

			NAGAR	Prades h								
46	AYODHYA	GHAGRA	AYODHYA	Uttar Prades h	AN	AN	AN	AN	AN	AN	AN	AN
47	BALRAMPUR	RAPTI	BALRAMPUR	Uttar Prades h	N	AN	AN	AN	AN	AN	AN	AN
48	BASUA	KOSI	SUPAUL	Bihar	AN	N	N	N	AN	AN	AN	AN
49	BUXAR	GANGA	BUXAR	Bihar	N	AN	AN	AN	AN	N	N	N
50	DABRI	RAMGANG A	SHAHJHANPUR	Uttar Prades h	AN	N	AN	AN	AN	AN	AN	AN
51	DHENGRAGHAT	MAHANAN DA	PURNIA	Bihar	N	N	N	AN	AN	AN	AN	AN
52	ELGINBRIDGE	GHAGRA	BARABANKI	Uttar Prades h	AN	AN	AN	AN	AN	AN	AN	AN
53	FATEHGARH	GANGA	FARRUKHABAD	Uttar Prades h	AN	AN	AN	AN	AN	AN	AN	AN
54	GARH Mukteshwar	GANGA	HAPUR	Uttar Prades h	N	N	N	N	N	N	N	AN
55	GHAZIPUR	GANGA	GHAZIPUR	Uttar Prades h	N	AN	AN	AN	N	N	N	N
56	HAJIPUR	GANDAK	VAISHALI	Bihar	N	N	AN	AN	AN	AN	AN	AN
57	JHANJHARPUR	KAMALABA LAN	MADHUBANI	Bihar	N	N	N	N	AN	AN	AN	AN
58	JHAWA	MAHANAN DA	KATIHAR	Bihar	N	N	N	N	N	N	N	AN
59	KANNAUJ	GANGA	KANNAUJ	Uttar Prades h	N	N	N	N	N	N	N	AN
60	KHADDA	GANDAK	KUSHINAGAR	Uttar Prades h	AN	N	N	N	N	AN	AN	AN
61	MUNGER	GANGA	MUNGER	Bihar	AN	AN	AN	AN	AN	AN	AN	AN
62	DHOLPUR	CHAMBAL	DHOLPUR	Rajast	N	N	N	N	N	N	N	AN

				han							
63	DOWLAISWARAM (STATE GOVT SITE)	GODAVARI	EAST GODAVARI	Andhr a Prades h	N	N	N	N	AN	AN	AN
64	GOLOKGANJ	SANKOSH	DHUBRI	Assam	N	N	N	N	N	N	AN
65	MEKHLIGANJ (R_B)	TEESTA	KOCHBIHAR	West Bengal	N	N	N	N	N	N	AN

Abbreviation: **N:** Normal Flood Situation, **AN:** Above Normal Flood Situation, **S:** Severe Flood Situation, **E:** Extreme Flood Situation

For more details, please visit <https://ffs.india-water.gov.in/> for flood forecast monitoring & short range flood forecast and <https://aff.india water.gov.in/> for medium range flood forecast.

Extreme Flood Situation: (Site (s) where the previous Highest Flood Level (HFL) is exceeded or equalled).

Severe Flood Situation: (Site (s) where water level is touching or exceeding the Danger Level but below Highest Flood Level (HFL)).

Above Normal Flood Situation: (Site (s) where water level is touching or exceeding the Warning Level but below Danger L

4.0 Storage Position in Dams where Inflow forecast is being issued by CWC as on 29th August 2024

Storage above 85%	
Storage above 60%	

QPF categories (mm)	0	0.1-10	11-25	26-37	38-50	51-75	76-100	>100
---------------------	---	--------	-------	-------	-------	-------	--------	------

Sl.No.	Reservoir/Dams	River/Sub-Basin /Basin	State	US/DS District	Rainfall situation				
					Day 1	Day 2	Day 3	Day 4	Day 5
1	Srisailem Reservoir	Krishna/Upper Krishna/Krishna	Andhra Pradesh	Kurnool					
2	Thottapalli Reservoir	Nagavali/Nagavali&Others/ERF (Mahanadi to Pennar)	Andhra Pradesh	Vizianagaram					
3	Madduvalasa Reservoir	Nagavali/Nagavali&Others/ERF(Mahanadi to Pennar)	Andhra Pradesh	Vizianagaram					
4	KLRS Pulichintala Dam	Krishna/Lower Krishna/Krishna	Andhra Pradesh	Guntur					
5	Gotta Barrage	Vamsadhara/Vamsadhara/EFM(Mahanadi to Pennar)	Andhra Pradesh	Srikakulam					
6	Prakasam Barrage	Krishna/Lower Krishna/ Krishna	Andhra Pradesh	Krishna/ Guntur					
7	Sunkesula	Tungabhadra/Lower Tungabhadra/Krishna	Andhra Pradesh	Kurnool					
8	Ravishankar Sagar Dam	Mahanadi/Middle Mahanadi/Mahanadi Basin	Chhattisgarh	Dhamtari					
9	Bango Reservoir	Hasdeo/Middle Mahanadi/Mahanadi Basin	Chhattisgarh	Korba					
10	Ukai Reservoir	Tapi/Middle Tapi/Tapi Basin	Gujarat	Surat					
11	Panam Dam	Panam/Lower Mahi/Mahi Basin	Gujarat	Panchmahal					
12	Kadana Dam	Mahi/Lower Mahi/Mahi Basin	Gujarat	Mahisagar					
13	Sardar Sarovar Project	Narmada/Middle Narmada/Narmada Basin	Gujarat	Narmada					
14	Konar Reservoir	Konar/Damodar/Ganga	Jharkhand	Hazaribagh					
15	Tenughat Dam	Damodar/Damodar/Ganga	Jharkhand	Bokaro					
16	Singatalur Barrage	Tungabhadra/Upper Tungabhadra/Krishna	Karnataka	Gadag					
17	Kabini Reservoir	Kabini/Middle Cauvery/Cauvery	Karnataka	Mysore					
18	Harangi Reservoir	Harangi/Upper Cauvery/Cauvery	Karnataka	Kodagu					
19	Malaprabha Dam	Malaprabha/Upper Krishna/Krishna	Karnataka	Belgaum					
20	Tungabhadra Dam	Tungabhadra/Upper Tungabhadra/Krishna	Karnataka	Ballari					
21	Bhadra Reservoir	Bhadra/Upper Tungabhadra/Krishna	Karnataka	Chikamagaluru					
22	Hidkal Dam	Ghataprabha/Upper krishna/Krishna	Karnataka	Belgaum					
23	Hemavathy Reservoir	Hemavathy/Upper Cauvery/Cauvery	Karnataka	Hassan					
24	Krishnarajasagar Reservoir	Cauvery/Middle Cauvery/Cauvery	Karnataka	Mandya					

25	Narayanpur Reservoir	Krishna/Upper Krishna/Krishna	Karnataka	Bagalkot					
26	Almatti Reservoir	Krishna/Upper Krishna/Krishna	Karnataka	Bagalkot					
27	Idamalayar Reservoir	Periyar/Periyar and Others/WFR(Tadri to Kanyakumari)	Kerala	Ernakulam					
28	Idukki Reservoir	Periyar/Periyar and Others/WFR(Tadri to Kanyakumari)	Kerala	Idukki					
29	NMD Weir	Godavari/Upper Godavari/Godavari	Maharashtra	Nasik/Ahmednagar					
30	Jaikwadi Dam	Godavari/Middle Godavari/Godavari	Maharashtra	Aurangabad					
31	Warna dam	Warna/Upper Krishna/Krishna	Maharashtra	Kolhapur					
32	Totladoh Project	Pench/Wainganga/Godavari	Maharashtra	Nagpur					
33	Ujjanai Reservoir	Bhima/Upper Bhima/Krishna Basin	Maharashtra	Solapur					
34	Veer Dam	Nira/Upper Bhima/Krsihna Basin	Maharashtra	Satara					
35	Koyna Dam	Koyna/Upper Krishna/Krishna	Maharashtra	Satara					
36	Upper Wardha Project	Wardha/Wardha/Godavari Basin	Maharashtra	Amaravati					
37	Mula Dam	Mula/Upper Godavari/Godavari	Maharashtra	Ahmednagar					
38	Issapur Reservoir	Penganga/Wardha/Godavari	Maharashtra	Yavatmal					
39	Rajghat Dam	Betwa/Lower Yamuna/Ganga Basin	Madhya Pradesh	Ashok Nagar					
40	Barna Reservoir	Barna/Upper Narmada/Narmada	Madhya Pradesh	Raisen					
41	Upper Wainganga Project(Sanjay Sarovar)	Wainganga/Wainganga/Godavari	Madhya Pradesh	Seoni					
42	Gandhisagar Reservoir	Chambal/Upper Chambal/Ganga	Madhya Pradesh	Mandsaur					
43	Omkareshwar Reservoir	Narmada/Middle Narmada/Narmada	Madhya Pradesh	East Nimar					
44	Pench Reservoir (Machagora Dam)	Pench/Wainganaga/Godavari Basin	Madhya Pradesh	Chindwara					
45	Bargi Reservoir	Narmada/Upper Narmada/Narmada	Madhya Pradesh	Jabalpur					
46	Bawanthadi Reservoir	Bawanthri/Wainganga/Godavari Basin	Madhya Pradesh	Balaghat					
47	Tawa Reservoir	Tawa/Upper Narmada/Narmada	Madhya Pradesh	Narmadapuram					
48	Indira Sagar Reservoir	Narmada/Middle Narmada/Narmada	Madhya Pradesh	East Nimar					
49	Bansagar Dam	Sone/Sone/Ganga Basin	Madhya Pradesh	Shahdol					
50	Madikhhera(Ata I Sagar) Dam	Sindh/Lower Yamuna/Ganga	Madhya Pradesh	Shivpuri					

51	Kolab Dam	Kolab/Indravathi/Godavari Basin	Odisha	koraput						
52	Machhkund Dam	Machhkund/Lower Godavari/Godavari	Odisha	koraput						
53	Rengali Dam	Brahmani/Brahmani/Brahmani & Baitarani	Odisha	Angul						
54	Hirakud Reservoir	Mahanadi/Middle Mahanadi/Mahanadi	Odisha	Sambalpur						
55	Rana Pratap Sagar	Chambal/Upper Chambal/Ganga	Rajasthan	Neemuch(MP)/Dholpur,Kota, Bundi(Raj)						
56	Kota Barrage	Chambal/Upper Chambal/Ganga	Rajasthan	Neemuch (MP)/Dholpur, Kota, Bundi(Raj)						
57	Panchana Dam	Chambal/Middle Yamuna/Ganga	Rajasthan	Karauli						
58	Parwati Dam	Parbati/Upper Chambal/Ganga	Rajasthan	Dholpur						
59	Gudha Dam	Mej/ Kalisindh & Others/Ganga	Rajasthan	Boondi						
60	Mahi Bajajsagar Dam	Mahi/Upper Mahi/Mahi	Rajasthan	Banswara						
61	Bisalpur Dam	Banas/Banas/Ganga	Rajasthan	Karauli						
62	Gambhiri Dam	Gambhiri/Banas/Ganga	Rajasthan	Chittorgarh						
63	Som Kamla Amba Dam	Som Kamla/Upper Mahi/Mahi	Rajasthan	Dungarpur						
64	Kalisindh Dam	Kalisindh/Kalisindh & Others/Ganga	Rajasthan	Jhalawar						
65	Mettur Dam	Cauvery/Middle Cauvery/Cauvery Basin	Tamilnadu	Salem						
66	Bhavanisagar Dam	Bhavani/Middle Cauvery/Cauvery Basin	Tamilnadu	Erode						
67	Vaigai Dam	Vaigai/Pamba & Others/EFR(Pennar to kanyakumari)	Tamilnadu	Theni						
68	Kaddam Dam	Kaddamvagu/Pranhita & Others/Godavari Basin	Telangana	Adilabad						
69	Musi Dam	Musi/Lower Krishna/Krishna	Telangana	Nalgonda						
70	Sripada Yellampally Project	Godavari/ Pranhita & Others/Godavari Basin	Telangana	Karimnagar						
71	PD Jurala	Krishna/Upper Krishna/Krishna	Telangana	Mahbubnagar						
72	Ichari Dam	Tons/Upper Yamuna/Ganga	Uttarakhand	Dehradun						
73	Tehri Dam	Bhagirathi/Above Ramganga Confluence/Ganga	Uttarakhand	Garhwal						
74	Kangsabati Reservoir	Kangsabati/Damodar/Ganga	West Bengal	Bankura						