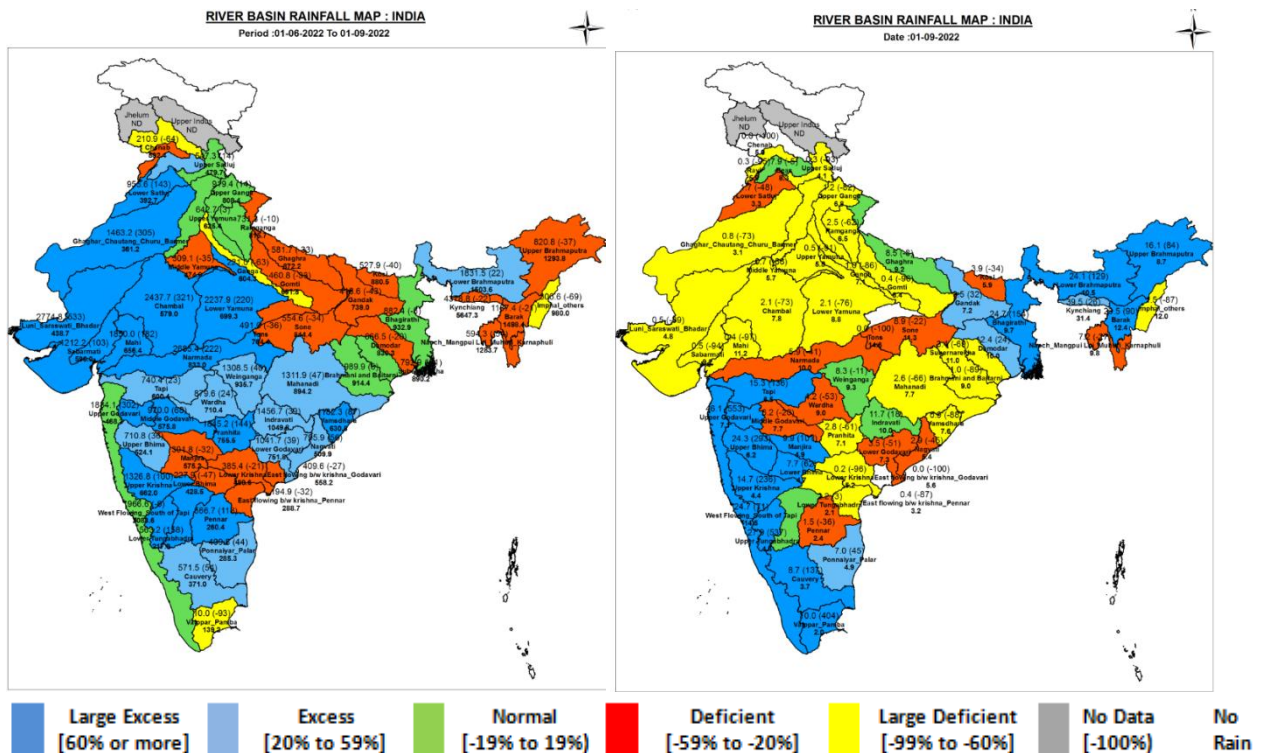




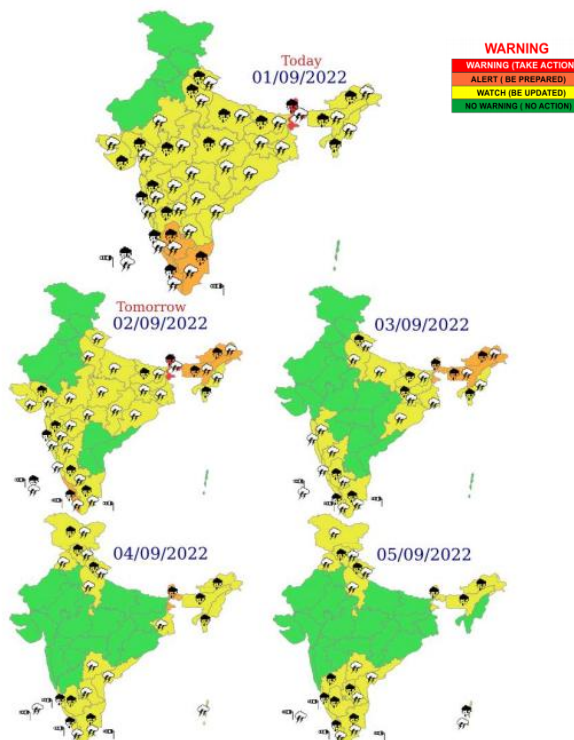
Central Water Commission
Daily Flood Situation Report cum Advisories
01-09-2022

1.0 Rainfall Situation

1.1 Basin wise departure from normal of cumulative and daily rainfall



1.2 Rainfall forecast for next 5 days issued on 1st September 2022 (Midday) by IMD



- (i) Isolated extremely heavy rainfall over Sub-Himalayan West Bengal & Sikkim on 01st & 02nd September, 2022.
- (ii) Isolated very heavy rainfall over Tamil Nadu & South Interior Karnataka on 01st; Kerala & Mahe and Lakshadweep on 01st & 02nd; Arunachal Pradesh and Assam & Meghalaya on 02nd & 03rd; Uttarakhand on 04th and over Sub-Himalayan West Bengal & Sikkim on 3rd & 04th September, 2022.

2.0 Flood Situation and Advisories

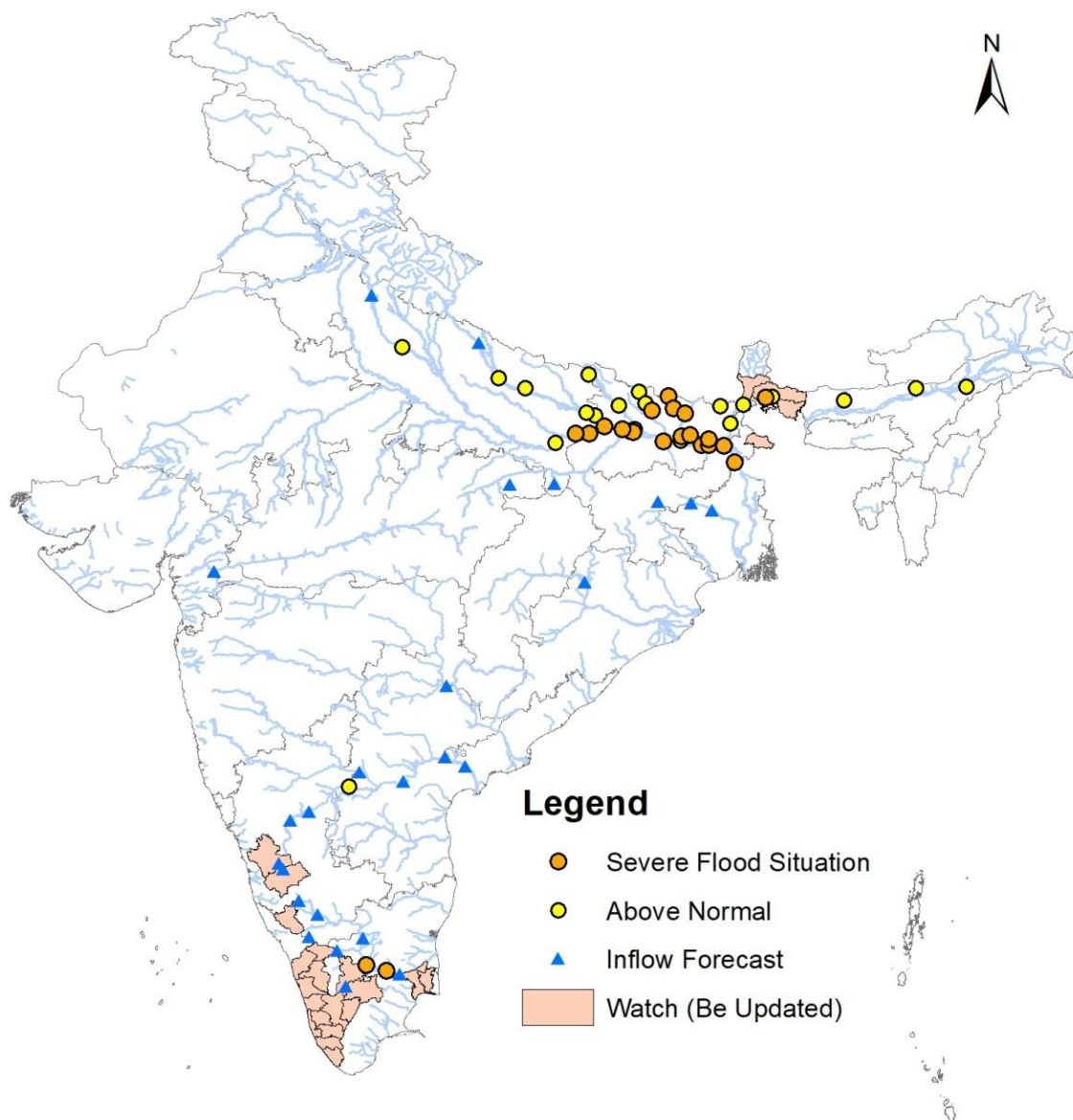
2.1 Summary of Flood Situation as per CWC Flood Forecasting Network

On 1st September 2022, 21 stations (14 in Bihar, 2 in Uttar Pradesh, Tamilnadu & West Bengal and 1 in Jharkhand) are flowing in Severe Flood Situation, 20 stations (9 in Bihar, 6 in Uttar Pradesh, 3 in Assam and 1 each in Andhra Pradesh & West Bengal) are flowing in Above Normal Flood Situation. Inflow Forecast has been issued for 29 Barrages & Dams (8 in Karnataka, 5 in Tamilnadu, 4 in Andhra Pradesh, 3 in Telangana & Uttar Pradesh, 2 in Jharkhand and 1 each in Gujarat, Madhya Pradesh, Odisha & West Bengal).

| PART - I: LEVEL FORECAST | | |
|--|---|------------------------------|
| S.No. | Flood Situations | Numbers of Forecasting Sites |
| A | Extreme Flood Situation: (Site (s) where the previous Highest Flood Level (HFL) is exceeded or equalled) | 0 |
| B | Severe Flood Situation: (Site (s) where water level is touching or exceeding the Danger Level but below Highest Flood Level (HFL)) | 21 |
| C | Above Normal Flood Situation: (Site (s) where water level is touching or exceeding the Warning Level but below Danger Level) | 20 |
| Total number of sites above Warning Level (A+B+C) | | 41 |
| PART - II: INFLOW FORECAST | | |
| Number of sites for which inflow forecasts issued: (Where Inflows are equal or exceed the specified Threshold Limit for a particular reservoir / barrage) | | 29 |

Details are given at link: https://cwc.gov.in/sites/default/files/cfcrwcdfb01-09-2022_5.pdf

2.1.1 Flood Situation Map



2.2 CWC Advisories

Uttar Pradesh

Flood wave raised in Chambal, Betwa & Ken have drained to Yamuna. Draining from Yamuna to Ganga is continuing. In main Ganga stem water level is in severe to above normal flood situation in districts **Ghazipur and Ballia**. The details of flood situation existing in Yamuna and Ganga **main stem mostly** as per CWC network is as given below:

| District | CWC Site | River | Flood Situation | Water level Trend |
|----------|----------|-------|-----------------|-------------------|
| Ghazipur | Ghazipur | Ganga | Severe | Falling |
| Ballia | Ballia | Ganga | Severe | Falling |

Bihar

Due to propagation of flood wave mainly from Yamuna and southern tributaries of Ganga, Ganga main stem is receiving increased flows. Heavy inflows will decrease gradually in one week time in main Ganga stem if no runoff further reaches from northern and southern tributaries. Due to increased rainfall in Nepal and neighbourhood water levels in northern tributaries of Ganga in the state such as Kosi, Bagmati, Kamalabalan, Mahananda and Gandak are also in severe flood situations. The details of flood situation existing in Ganga **main stem mostly** as per CWC network is as given below:

| District | CWC Site | River | Flood Situation | Water level Trend |
|-------------|-------------|-------------|-----------------|-------------------|
| Buxar | Buxar | Ganga | Severe | Falling |
| Patna | Dighaghat | Ganga | Severe | Falling |
| Patna | Gandhighat | Ganga | Severe | Steady |
| Patna | Hathidah | Ganga | Severe | Steady |
| Bhagalpur | Bhagalpur | Ganga | Severe | Steady |
| Bhagalpur | Kahalgaoon | Ganga | Severe | Rising |
| Supaul | Birpur | Kosi | Severe | Steady |
| Supaul | Basua | Kosi | Severe | Rising |
| Khagaria | Baltara | Kosi | Severe | Rising |
| Kathihar | Kursela | Kosi | Severe | Rising |
| Vaishali | Lalganj | Gandak | Severe | Steady |
| Kishanganj | Tabipur | Mahananda | Severe | Rising |
| Madhubani | Jhanjharpur | Kamalabalan | Severe | Rising |
| Muzaffarpur | Benibad | Bagmati | Severe | Rising |

Karnataka

Keep alert for water level rise in rivers Cauvery and its tributaries mainly in districts **Shimoga, Chikmangalur and Kodagu** districts. The flood situation in the state as per CWC data is as follows:

| District | CWC Site | River | Flood Situation | Water level Trend |
|----------------|-------------|-------------------------|-----------------|-------------------|
| Chitradurga | Hoovinahole | Swarnamukhi (Krishna) | Severe | Falling |
| Chamarajanagar | Bendrahalli | Suvarnavathi (Cauvery) | Severe | Rising |
| Chamarajanagar | Kollegal | Cauvery | Above Normal | Falling |
| Mysore | Pudunagara | Uduthorehalla (Cauvery) | Above Normal | Rising |

Tamil Nadu and Karaikal

Keep alert for water level rise in rivers Cauvery (**Nilgris, Coimbatore, Thiruppur, Dindigul, Nagapattinam, Thiruvavur, Thanjavur** districts and **Karaikal**), Aliyar, Parambikulam (**Coimbatore** district), Vaigai (**Theni, Dindigul** districts), Vaippar, Paravannar (**Cuddalore** district). The flood situation in the state as per CWC data is as follows:

| District | CWC Site | River | Flood Situation | Water level Trend |
|-----------------|------------------|---------------------|-----------------|-------------------|
| Krishnagiri | Singasadanapalli | Ponnaiyar | Severe | Falling |
| Erode | Kodumudi | Cauvery | Severe | Falling |
| Thiruchirapalli | Musiri | Cauvery | Severe | Falling |
| Salem | Thevur | Sarabenga (Cauvery) | Above Normal | Steady |

Kerala

Please keep alert for water level rise in rivers such as Chaliyar, Kadalundi, Bharathapuzha, Karuvannur, Keecheri, Chalakudi, Periyar, Meenachil, Manimala, Thodupuzha, Pamba, Achankovil, Ithikkara, Kallada, Ayirur, Mamom, Karamana, Vamanpuram and Neyyar in **Malappuram, Thrissur, Ernakulam, Idukki, Kottayam, Alappuzha, Pathanamthitta, Kollam and Tiruvananthapuram** districts. The flood situation in the state as per CWC data is as follows:

| District | CWC Site | River | Flood Situation | Water level Trend |
|----------|----------|------------|-----------------|-------------------|
| Idukki | Manakkad | Thodupuzha | Above Normal | Falling |

Projects such as Idukki, Idamalayar, Kakki are having high storages of more than 80%, hence the dams may be operated as per SOP and releases may be done after informing lower riparian states.

West Bengal

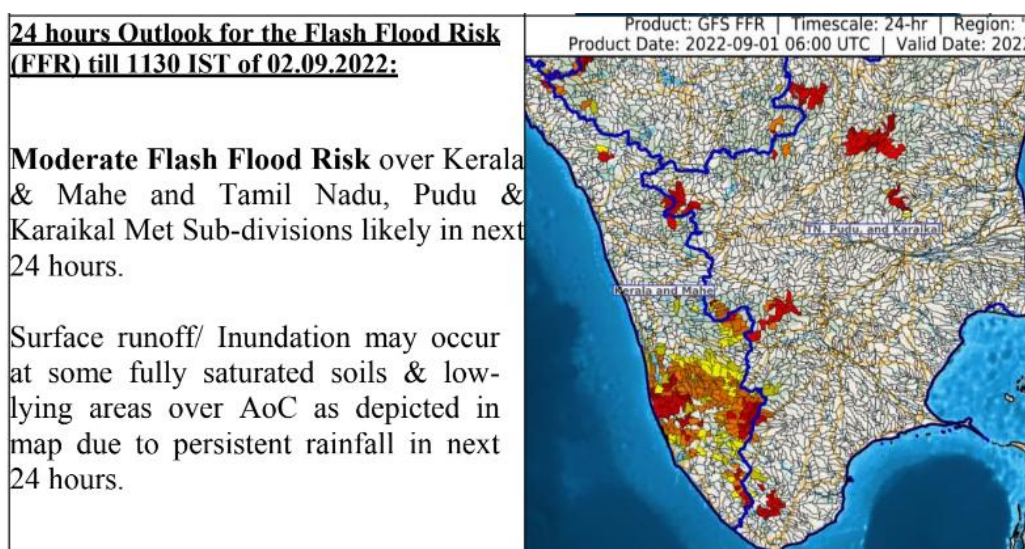
Keep alert for water level rise in rivers Teesta, Jaldhaka, Mahananda and their tributaries in **Darjeeling, Kalimpong, Jalpaiguri, Alipurdaur and Coochbehar** districts. Due to draining out of runoff of river Yamuna, southern and northern tributaries of Ganga, lower Ganga basin in Murshirabad is in severe flood situation with rising conditions. The flood situation in the state as per CWC data is as follows:

| District | CWC Site | River | Flood Situation | Water level Trend |
|-------------|---------------|------------------------|-----------------|-------------------|
| Jalpaiguri | Domohani | Teesta (Brahmaputra) | Severe | Steady |
| Murshirabad | Farakka | Ganga | Severe | Rising |
| Jalpaiguri | Jaldhaka NH31 | Jaldhaka (Brahmaputra) | Above Normal | Falling |

Assam

IMD has predicted very heavy rains in upper Brahmaputra of Arunachal Pradesh, **Nalbari, Dhemaji, Dima Hasao** and districts of Assam and lower Brahmaputra of Assam, hence water level rise can be expected in **Baska, Barpeta** districts. Keep alert for water level rise in Barak and its tributaries in **Cachar** district.

2.3Flash Flood Guidance



3.0 Advisory Flood Forecast for next 5-days

The flood situation at Flood Forecasting Stations likely to be above warning level for next 5 days:

| S.No. | Station | River | District | State | 02-09-2022 | 03-09-2022 | 04-09-2022 | 05-09-2022 | 06-09-2022 |
|-------|-----------------|--------------|-----------------------------|----------------|------------|------------|------------|------------|------------|
| 1 | BENIBAD | BAGMATI | Muzaffarpur | Bihar | S | S | S | S | S |
| 2 | BHANDARA | WAINGANGA | BHANDARA | Maharashtra | S | S | S | S | S |
| 3 | AYODHYA | GHAGRA | AYODHYA | Uttar Pradesh | S | S | S | S | S |
| 4 | BALLIA | GANGA | Ballia | Uttar Pradesh | S | S | S | S | S |
| 5 | BALTARA | KOSI | Khagaria | Bihar | S | S | S | S | S |
| 6 | BASUA | KOSI | Supaul | Bihar | S | S | S | S | S |
| 7 | BHAGALPUR | GANGA | Bhagalpur | Bihar | S | AN | AN | AN | N |
| 8 | BUXAR | GANGA | Buxar | Bihar | S | AN | AN | N | N |
| 9 | DIGHAGHAT | GANGA | Patna | Bihar | S | AN | AN | AN | AN |
| 10 | ELGINBRIDGE | GHAGRA | BARABANKI | Uttar Pradesh | AN | S | S | S | S |
| 11 | GHAZIPUR | GANGA | Ghazipur | Uttar Pradesh | S | S | S | AN | AN |
| 12 | HATHIDAH | GANGA | Patna | Bihar | S | S | S | AN | AN |
| 13 | JHANJHARPUR | KAMLA | Madhubani | Bihar | S | S | S | S | S |
| 14 | KAHALGAON | GANGA | Bhagalpur | Bihar | S | S | S | S | AN |
| 15 | KHAGARIA | BURHI GANDAK | Khagaria | Bihar | S | S | S | AN | AN |
| 16 | KURSELA | KOSI | Katihar | Bihar | S | S | S | S | S |
| 17 | MANER | SONE | Patna | Bihar | S | S | AN | AN | AN |
| 18 | PATNAGANDHIGHAT | GANGA | Patna | Bihar | S | S | S | AN | AN |
| 19 | SAHIBGANJ | GANGA | Sahibganj | Jharkhand | S | S | S | S | S |
| 20 | TURTIPAR | GHAGARA | Ballia | Uttar Pradesh | AN | AN | AN | AN | S |
| 21 | DUMARIAGHAT | GANDAK | Gopalganj | Bihar | AN | AN | AN | S | S |
| 22 | DHENG_BRIDGE | BAGMATI | Sitamarhi | Bihar | AN | AN | AN | S | S |
| 23 | JAINAGAR | KAMLA | Madhubani | Bihar | S | S | S | S | S |
| 24 | RUNISAIDPUR | BAGMATI | MUZAFFARPUR | Bihar | AN | S | S | S | S |
| 25 | FARAKKA_BG | GANGA | Murshidabad | West Bengal | S | S | S | S | S |
| 26 | KHOWANG | BURIDEHING | Dibrugarh | Assam | N | N | AN | S | S |
| 27 | NEAMATIGHAT | BHRAMPUTRA | Jorhat | Assam | AN | AN | AN | AN | S |
| 28 | NUMALIGARH | DHANSARI | Golaghat | Assam | N | N | AN | AN | S |
| 29 | KODUMUDI | CAUVERY | Erode | Tamil Nadu | S | S | S | S | S |
| 30 | MUSIRI | CAUVERY | Tiruchirappalli | Tamil Nadu | S | S | S | S | S |
| 31 | NELLORE | PENNNAR | Sri Potti Sriramulu Nellore | Andhra Pradesh | S | S | AN | AN | AN |

| | | | | | | | | | |
|----|------------------|-------------|-----------------|----------------|----|----|----|----|----|
| 32 | AKHUAPADA | BAITRANI | BHADRAK | Odisha | N | N | N | N | S |
| 33 | ARARIA | PARMAN | Araria | Bihar | AN | AN | AN | S | AN |
| 34 | DOMOHANI | TEESTA | Jalpaiguri | West Bengal | S | AN | N | N | N |
| 35 | KOPERGAON | GODAVARI | AHMEDNAGAR | MAHARASHTRA | AN | N | N | N | N |
| 36 | DOWLAISWARAM | GODAVARI | EAST GODAVARI | ANDHRA PRADESH | N | N | N | AN | N |
| 37 | BALRAMPUR | RAPTI | Balrampur | Uttar Pradesh | AN | AN | AN | AN | AN |
| 38 | BANSI | RAPTI | Siddharth Nagar | Uttar Pradesh | N | N | AN | AN | AN |
| 39 | GORAKHPUR_BIRGHT | RAPTI | Gorakhpur | Uttar Pradesh | N | N | AN | AN | AN |
| 40 | DARAU | GHAGRA | Siwan | Bihar | N | AN | AN | AN | AN |
| 41 | DHENGRAHAT | MAHANANDA | Purnia | Bihar | AN | AN | AN | AN | AN |
| 42 | GANGPUR_SISWAN | GHAGRA | Siwan | Bihar | N | N | N | N | AN |
| 43 | HAJIPUR | GANDAK | Vaishali | Bihar | AN | N | N | N | N |
| 44 | JHAWA | MAHANANDA | Katihar | Bihar | N | N | N | AN | AN |
| 45 | KACHHLABRIDGE | GANGA | Budaun | Uttar Pradesh | AN | AN | AN | AN | AN |
| 46 | KHADDA | GANDAK | Kushinagar | Uttar Pradesh | AN | AN | AN | AN | AN |
| 47 | MUNGER | GANGA | Munger | Bihar | AN | AN | N | N | N |
| 48 | REWAGHAT | GANDAK | MUZAFFARPUR | Bihar | AN | N | N | N | N |
| 49 | SRIPALPUR | PUNPUN | Patna | Bihar | N | N | AN | AN | AN |
| 50 | VARANASI | GANGA | Varanasi | Uttar Pradesh | AN | AN | N | N | N |
| 51 | TAIBPUR | MAHANANDA | KISHANGANJ | Bihar | AN | N | N | N | N |
| 52 | BADATIGHAT | SUBANSARI | Lakhimpur | Assam | N | N | AN | AN | AN |
| 53 | BEKI_NH_CROSSING | BEKI | Barpeta | Assam | AN | N | N | AN | AN |
| 54 | DHARAMTUL | KOPLI | Marigaon | Assam | N | N | N | N | AN |
| 55 | DIBRUGARH | BHRAMPUTRA | Dibrugarh | Assam | N | N | AN | AN | AN |
| 56 | JIABHARALI_NT_X | JAIBHARALI | Sonitpur | Assam | AN | AN | AN | AN | AN |
| 57 | NANGLAMORAGHAT | DESANG | Sivasagar | Assam | N | N | N | AN | AN |
| 58 | PUTHIMARI_NH_X | PUTHIMARI | Kamrup | Assam | N | N | AN | AN | AN |
| 59 | PAGLADIYA_NT_X | PAGLADIYA | Nalbari | Assam | N | N | AN | AN | AN |
| 60 | KOKRAJHAR | GAURANG | Kokrajhar | Assam | AN | AN | AN | AN | N |
| 61 | NH_X_RANGANADI | RANGANADI | Lakhimpur | Assam | N | N | AN | AN | AN |
| 62 | SAVANDAPUR | BHAVANI | Erode | Tamil Nadu | N | N | N | N | AN |
| 63 | MANTRALAYAM | TUNGABHADRA | Kurnool | Andhra Pradesh | AN | AN | AN | AN | AN |
| 64 | SONBARSA | ADHWARA | Sitamarhi | Bihar | N | AN | AN | AN | AN |
| 65 | NH-31 | JALDHAKA | Jalpaiguri | West Bengal | AN | N | N | N | N |

Abbreviation: N: Normal Flood Situation, AN: Above Normal Flood Situation, S: Severe Flood Situation, E: Extreme Flood Situation

For more details, please visit <https://ffs.india-water.gov.in/> for flood forecast monitoring & short range flood forecast and <https://aff.india water.gov.in/> for medium range flood forecast.

Extreme Flood Situation: (Site (s) where the previous Highest Flood Level (HFL) is exceeded or equalled).

Severe Flood Situation: (Site (s) where water level is touching or exceeding the Danger Level but below Highest Flood Level (HFL)).
Above Normal Flood Situation: (Site (s) where water level is touching or exceeding the Warning Level but below Danger Level).

4.0 Storage Position in Dams where Inflow forecast is being issued by CWC as on 1st September 2022

| | |
|-------------------|--|
| Storage above 85% | |
| Storage above 60% | |

| | | | | | | | | |
|---------------------|---|--------|-------|-------|-------|-------|--------|------|
| QPF categories (mm) | 0 | 0.1-10 | 11-25 | 26-37 | 38-50 | 51-75 | 76-100 | >100 |
|---------------------|---|--------|-------|-------|-------|-------|--------|------|

| # | Reservoir/Dams | River/Sub-Basin /Basin | State | US/ DS District | Rainfall situation | | | | |
|----|--------------------|---|--------|--|--------------------|-------|-------|-------|-------|
| | | | | | Day 1 | Day 2 | Day 3 | Day 4 | Day 5 |
| 1 | Pulichinthala | Krishna/Lower Krishna/ Krishna | AP | Nalgonda(Tel)/Guntoor,Krishna (AP) | | | | | |
| 2 | Srisaillam | Krishna/Lower Krishna/Krishna | AP | JogulambaGadwal(Telangana), Kurnool(AP)/ Nalgonda(Telangana), Guntoor (AP) | | | | | |
| 3 | Somasila | Pennar/Lower Pennar/Pennar | AP | Kadapa(AP)/Nellore(AP) | | | | | |
| 4 | Madduvalasa | Nagavalli/Nagavalli/EFR Mahanadi & Godavari | AP | Vizianagaram(AP)/Srikakulam(AP) | | | | | |
| 5 | Musi | Musi/Lower Krishna/ Krishna | Tel | Nalgonda | | | | | |
| 6 | Sriramasagar | Godavari/Middle Godavari/Godavari | Tel | Nanded (Mah), Nirmal(Telangana)/Metpally, Mancherial(Telangana) | | | | | |
| 7 | SripadaYellampally | Godavari/Middle Godavari/Godavari | Tel | Mancherial/JaishankarBhupalpally | | | | | |
| 8 | Kaddam Dam | Kaddam/Middle Godavari/Godavari | Tel | Adilabad,Nirmal/Mancherial | | | | | |
| 9 | Singur | Manjira/Manjira/Godavari | Tel | Bidar(Kar)/Sangareddy(Telangana) | | | | | |
| 10 | Nizamsagar | Manjira/Manjira/Godavari | Tel | Medak/Kamareddy | | | | | |
| 11 | PD Jurala | Krishna/Middle Krishna/Krishna | Tel | Raichur (Kar)/JogalambaGadwal(Telangana) | | | | | |
| 12 | Ukai | Tapi/Tapi/Tapi | Guj | Nadurbar(Mah), Tapi(Guj)/ Surat (Guj) | | | | | |
| 13 | Narayanpur | Krishna/Upper Krishna/Krishna | Kar | Bagalkot, Vijayapura/ Raichur, Yaadgir | | | | | |
| 14 | Harangi | Cauvery/Upper Cauvery/Cauvery | Kar | Kodagu/Mandya | | | | | |
| 15 | Hemavathy | Hemavathy/ Hemavathy/Cauvery | Kar | Hassan, Kodagu/Mandya, Mysore | | | | | |
| 16 | Karanja | Karanja/Manjira/Godavari | Kar | Bidar (Kar), Vikarabad(Telangana)/Bidar(Kar) | | | | | |
| 17 | Tungabhadra | Tungabhadra/Middle Tungabhadra/Krishna | Kar | Gadag/Bellary, Koppal, Raichur | | | | | |
| 18 | Kabini | Kabini/Kabini/Cauvery | Kar | Wayanad (Ker)/Mysuru(Kar) | | | | | |
| 19 | Bhadra | Bhadra/UpperTungabhadra/Krishna | Kar | Chikmagalur/Shimoga | | | | | |
| 20 | KRS | Cauvery/Middle Cauvery/Cauvery | Kar | Mandya, Mysore | | | | | |
| 21 | Malaprabha | Malaprabha/Malaprabha/Krishna | Kar | Belgaum | | | | | |
| 22 | Hidkal | Ghataprabha/Ghataprabha/Krishna | Kar | Kolhapur (Mah)/ Belgaum (Kar) | | | | | |
| 23 | Almatti | Krishna/Upper Krishna/Krishna | Kar | Kolhapur(Maharashtra)/ Bagalkote(Karnataka) | | | | | |
| 24 | Idukki | Periyar/Upper Periyar/West flowing rivers from Tadri to Kanyakumari | Kerala | Theni (Tamil Nadu), Ernakulam | | | | | |
| 25 | Edamalayar | Edamalayar/Middle Periyar/West flowing rivers from Tadri to Kanyakumari | Kerala | Coimbatore (Tamil Nadu) | | | | | |
| 26 | Koyna | Koyna/Upper Krishna/Krishna | Mah | Satara/Kolhapur, Sangli | | | | | |
| 27 | Warana | Warana river/Upper Krishna/Krishna | Mah | Sangli,Kolhapur | | | | | |
| 28 | Veer | Nira/Upper Bhima/Krishna | Mah | Pune, Satara | | | | | |
| 29 | Ujjani | Bhima/Upper Bhima/Krishna | Mah | Pune, Solapur | | | | | |
| 30 | Yeldari | Purna/Purna/Godavari | Mah | Hingoli, Parbhani/Nanded | | | | | |
| 31 | Upper Wardha | Wardha/Wardha/Godavari | Mah | Wardha, Amravati | | | | | |
| 32 | Issapur | Kayadhu/Penganga/Godavari | Mah | Hingoli, Yavatmal | | | | | |
| 33 | Totladoh | Pench/Wainganga/Godavari | Mah | Chindwara(MP)/Nagpur(Mah) | | | | | |
| 34 | Jaikwadi | Godavari/Upper Godavari/Godavari | Mah | Aurangabad, Ahmadnagar/Bid, Jalna | | | | | |
| 35 | Mula | Mula/Upper Godavari/Godavari | Mah | Ahmadnagar | | | | | |
| 36 | Salandi | Salandi/Brahmani and Baitarni/Brahmani and Baitarni | Odisha | Mayurbhanj,Kendujhar/Bhadrak | | | | | |
| 37 | Rengali | Brahmani River/Brahmani and Baitarni/Brahmani and Baitarni | Odisha | Deogarh/Angul, Dhenkanal | | | | | |
| 38 | Upper Indravathi | Indravati/Indravati/Godavari | Odisha | Kalahandi,Nabarangpur, Koraput/Norangpur(Odisha), Bastra(Chsgrh) | | | | | |

| | | | | | | | | | |
|----|-----------------|---|-----------|---|--|--|--|--|--|
| 39 | Hirakud Dam | Mahanadi River/Upper Mahanadi/Mahanadi | Odisha | JanjgirChampa, Raigarh(Chsgrh), Jharsuguda, Bargarh, Sambalpur(Odisha)/Subarnapur, Baudh, Anugul (Odisha) | | | | | |
| 40 | Bango | Hasdeo/Upper Mahanadi/Mahanadi | Chhattis | Gurguja/Korea, Korba | | | | | |
| 41 | Ravi Shankar | Mahanadhi/Upper Mahanadi/Mahanadi | Chhatt | Kanker/Gariaband | | | | | |
| 42 | Bhavanisagar | Bhavani/Middle Cauvery/Cauvery | TN | Palakad (Kerala), Nilgiri(TN), Coimbatore (TN)/ Erode (TN) | | | | | |
| 43 | Mettur | Cauvery/Middle Cauvery/Cauvery | TN | Dharmapuri, Salem/Erode, Namakkal | | | | | |
| 44 | Vaigai | Vaigai/Upper Vaigai/East flowing rivers South of Cauvery Basin | TN | Theni/Madurai | | | | | |
| 45 | Sathanur Dam | Ponnaiar/Middle South Pennar/East flowing rivers between Pennar and Cauvery Basin | TN | Dharmapuri, Tiruvannamalai/Villupuram, Cuddalore | | | | | |
| 46 | SomKamlaAmba | Som/Mahi B/Mahi | Raj | Udaipur/Dungarpur | | | | | |
| 47 | RanaPratapSagar | Chambal/Upper Chambal/Ganga | Raj | Neemuch(MP)/Dholpur, Kota, Bundi(Raj) | | | | | |
| 48 | Gudha | Mejchambal/Upper Chambal/Ganga | Raj | Bhilwara/Bundi | | | | | |
| 49 | Parwati | Parbati/ Kalisindh/Upper Chambal | Raj | Baran (Raj)/Baran (Raj), Kota (Raj), Sheopur (MP) | | | | | |
| 50 | MahiBajajsagar | Mahi/Upper Mahi/Mahi Basin | Raj | Ratlam(MP)/Banswara, Pratapgarh,Dungapur (Raj) | | | | | |
| 51 | Gambhiri | Gambhiri/Upper Chambal/Ganga | Raj | Chittorgarh | | | | | |
| 52 | Bisalpur | Banas/Upper Chambal/Ganga | Raj | Bhilwara/Tonk | | | | | |
| 53 | Panchana | Gambhiri/Upper Chambal/Ganga | Raj | Karauli | | | | | |
| 54 | Gandhisagar | Chambal/Upper Chambal/Ganga | MP | Mandsaur,Neemuch(MP)/Dholpur(Raj) | | | | | |
| 55 | Tawa | Tawa/Middle Narmada/Narmada | MP | Betul,Hoshnabad/Sehore | | | | | |
| 56 | Rajghat | Betwa/Betwa/Ganga | MP | Ashoknagar(MP), Lalitpur(UP)/Shivpuri, Lalitpur(UP) | | | | | |
| 57 | Barna | Barna/Middle Narmada/Narmada | MP | Raisen/Hoshangabad,Narsinghpur | | | | | |
| 58 | Indira Sagar | Narmada/Narmada b/w Hosangabad to SSP/Narmada | MP | Harda, Dewas, Khandwa/Khargone | | | | | |
| 59 | Upper Wainganga | Wainganga/Wainganga/Godavari | MP | Seoni/Balaghat | | | | | |
| 60 | Bargi | Narmada/Upper Narmada/Narmada | MP | Mandla, Seoni/Jabalpur, Narsimhapur | | | | | |
| 61 | Bansagar | Sone/Sone/Ganga | MP | Katni, Umaria, Shahdol, Satna/ Rewa, Sidhi | | | | | |
| 62 | SardarSarovar | Narmada/Narmada b/w Hosangabad to SSP/Narmada | Guj | Narmada(Guj), Nadurbar(MP)/Narmada, Vadodra, Bharuch (Guj) | | | | | |
| 63 | Kadana | Mahi/Middle Mahi/Mahi Basin | Guj | Banswara (Raj)/Mahisagar,Panchmahals(Guj) | | | | | |
| 64 | Dharoi | Sabarmati /Middle Sabarmati/Sabarmati Basin | Guj | Sabarkantha/Mehsana (Guj) | | | | | |
| 65 | Dantiwada | Banas/Banas A/West Flowing Rivers of Kutch and Saurashtra including Luni | Guj | Sirohi (Raj), Banaskanta(Guj)/Patan(Guj) | | | | | |
| 66 | Madhuban | Damanganga/Damanganga/West Flowing Rivers from Tapi to Tadri | Guj | Valsad (Guj)/Selvasa (UT of DNH) | | | | | |
| 67 | Tenughat | Damodar/Lower Ganga/Ganga | Jharkhand | Ramgarh(Jhar)/BokaroJhar) | | | | | |

Note- Based on above information, Project Authority may regulate the reservoirs as per standard operating manuals/ rule levels to avoid downstream flooding and upstream submergence.