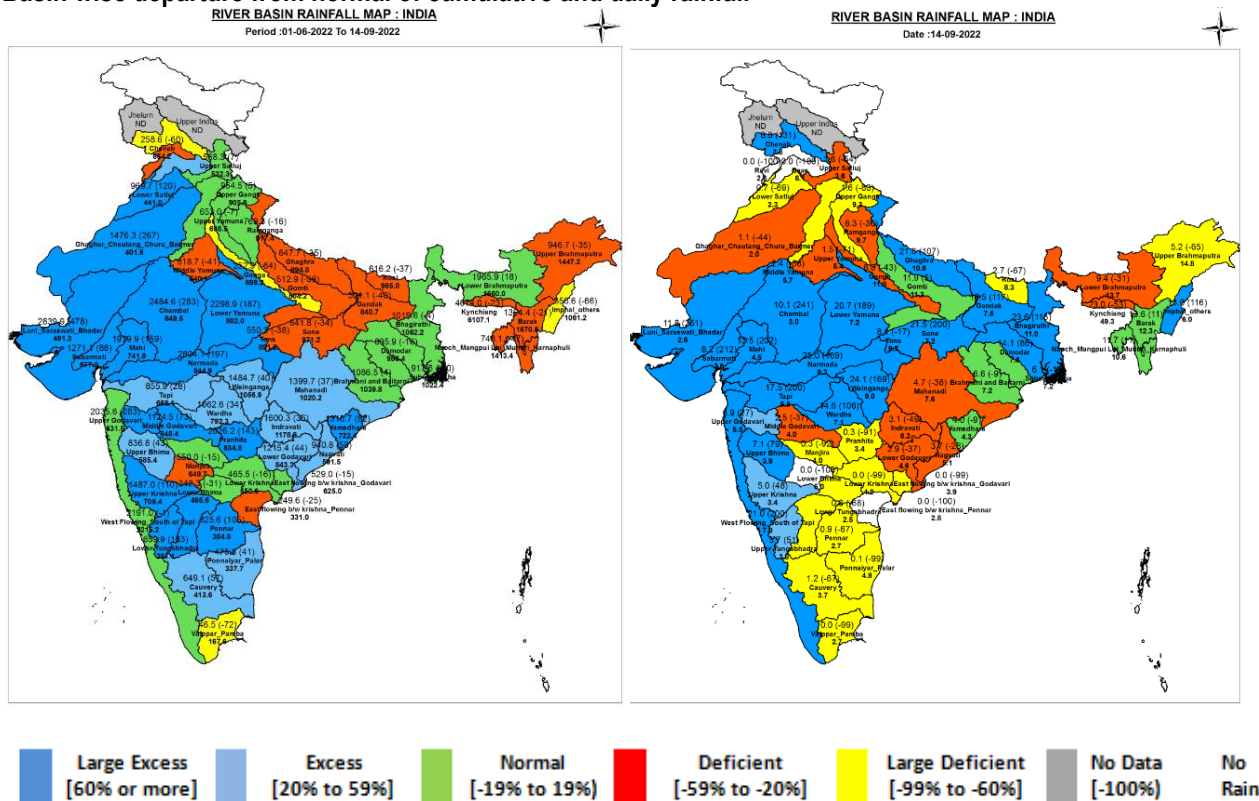




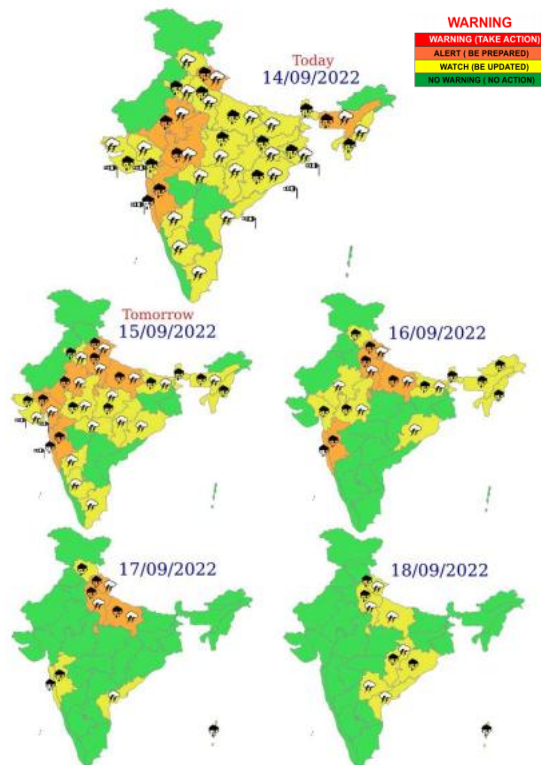
Central Water Commission
Daily Flood Situation Report cum Advisories
14-09-2022

1.0 Rainfall Situation

1.1 Basin wise departure from normal of cumulative and daily rainfall



1.2 Rainfall forecast for next 5 days issued on 14th September 2022 (Midday) by IMD



- i) Isolated extremely heavy rainfall over Uttarakhand & Uttar Pradesh on 17th September, 2022.
- ii) Isolated very heavy rainfall over Uttar Pradesh & Uttarakhand during 14th-17th; northwest Madhya Pradesh on 14th; northeast Rajasthan on 14th & 15th; Gujarat Region on 15th; ghat areas of Madhya Maharashtra and Konkan & Goa during 14th-16th September, 2022.

2.0 Flood Situation and Advisories

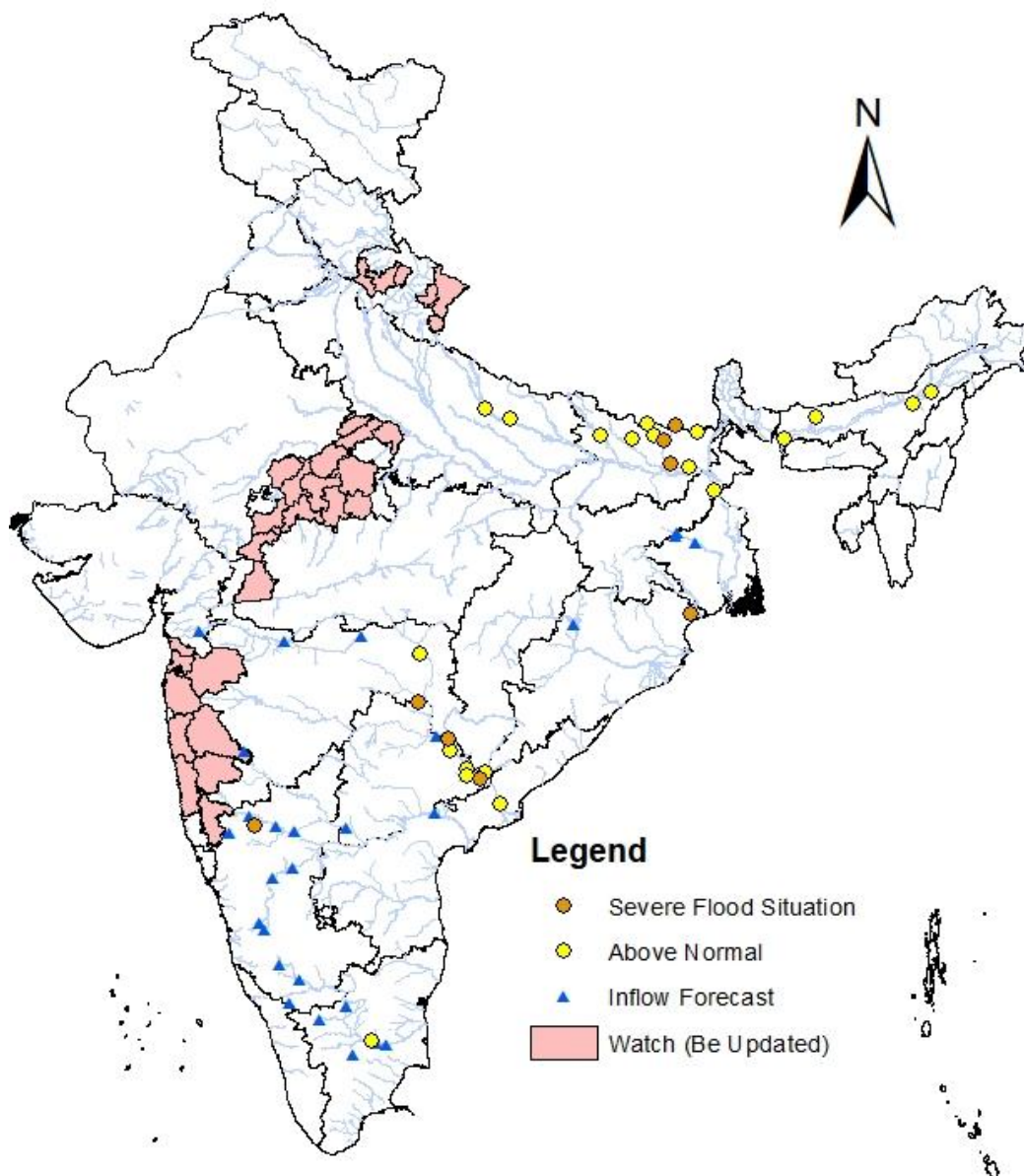
2.1 Summary of Flood Situation as per CWC Flood Forecasting Network

On 14th September 2022, 5 stations (2 in Bihar and 1 each in Andhra Pradesh, Odisha & Telangana) are flowing in Severe Flood Situation, 20 stations (10 in Bihar, 3 in Telangana, 2 each in Andhra Pradesh & Uttar Pradesh and 1 each in Maharashtra, Tamil Nadu & West Bengal) are flowing in Above Normal Flood Situation. Inflow Forecast has been issued for 43 Barrages & Dams (12 in Karnataka, 5 each in Andhra Pradesh, Maharashtra & Tamil Nadu, 4 in Telangana, 3 each in Jharkhand & West Bengal, 2 each in Gujarat & Madhya Pradesh and 1 each in Odisha & Uttar Pradesh)

| PART - I: LEVEL FORECAST | | |
|--|---|------------------------------|
| S.No. | Flood Situations | Numbers of Forecasting Sites |
| A | Extreme Flood Situation: (Site (s) where the previous Highest Flood Level (HFL) is exceeded or equalled) | 0 |
| B | Severe Flood Situation: (Site (s) where water level is touching or exceeding the Danger Level but below Highest Flood Level (HFL)) | 5 |
| C | Above Normal Flood Situation: (Site (s) where water level is touching or exceeding the Warning Level but below Danger Level) | 20 |
| Total number of sites above Warning Level (A+B+C) | | 25 |
| PART - II: INFLOW FORECAST | | |
| Number of sites for which inflow forecasts issued: (Where Inflows are equal or exceed the specified Threshold Limit for a particular reservoir / barrage) | | 43 |

Details are given at link: http://cwc.gov.in/sites/default/files/cfcrcwcdfb14-09-2022_5.pdf

2.1.1 Flood Situation Map



2.2 CWC Advisories

Madhya Pradesh

Since IMD has predicted very heavy rains for 2days from 14.09.2022, alert for water level rise may be kept in rivers of Betwa and Sindh mainly. In Sindh, keep alert for water level rise in **Guna, Gwalior, Datia, Bhind, Morena, Sheopur** dists., river Betwa in **Ashok Nagar, Shivpuri** dists., and river Chambal in **Guna, Shivpuri and Sheopur** districts.

Maharashtra

Since IMD has predicted very heavy rains for next 2 to 3 days, keep alert for water level rise in rivers Bhima and upper Krishna, upper Godavari in **Pune, Satara, Nashik** districts. Keep alert for water level rise in rivers of Konkan region districts such as Daman Ganga, Wagh, Vaitarna, Ulhas, Savitri, Vashisti, Terekhol, Tillari, Gad, Amba, Bav, Savitri, Kal, Bogeshwari and other small rivers in the said region in **Nashik, Thane, Palghar, Raigad, Ratnagiri and Sindhudurg** districts. All major/medium dams with high storages may be operated as per SOP and releases may be done after informing lower riparian areas.

Gujarat and Dadra and Nagar haveli

Since IMD has predicted increased rainfall over south Gujarat region hence keep alert for water level rise in Damanganga, Ambika, Auranga, Kaveri, Par and other small West flowing rivers **Navsari and Valsad** districts and Dadra and Nagar Haveli. All major/medium dams with high storages may be operated as per SOP and releases may be done after informing lower riparian areas.

Rajasthan

Since IMD has predicted increased rainfall over Chambal basin and upper Mahi and Sabarmati basins on 14.09.2022 and 15.09.22, keep alert for water level rise in rivers of Chambal basin in **Jhalawar, Baran, Chittorgarh** districts and river Mahi and Sabarmati in **Udaipur** district. All major/medium dams with high storages may be operated as per SOP and releases may be done after informing lower riparian areas.

Uttarakhand

IMD has predicted increase in rainfall in the state from 15.09.2022 and 16.09.2022. Keep alert for water level rise in river Ramganga in **Pithogarh, Bageshwar** districts, rivers of upper Yamuna, Tons in **Uttarkashi, Dehradun** districts, rivers of Alaknanda in **Bageshwar, Chamoli, Rudraprayag, Tehri Garhwal** districts, rivers of upper Ganga, Bhagirathi in **Tehri Garhwal, Uttarkashi** districts, river Saryu in **Pithogarh, Bageshwar** dists., river Kosi in **Nainital** district.

Odisha

Due to passage of depression through the state, CWC site Mathani Road Bridge on Jalka river (Subarnarekha basin) is flowing in severe flood situation with falling trends in **Baleshwar** district.

Telangana and Andhra Pradesh

Due to passage of pressure system through the state, river Godavari is in severe to above normal flood situation. The current flood situation in the state as per CWC data are as follows:

Telangana

| District | CWC Site | River | Flood Situation | Water level Trend |
|---------------|-------------|-------------------|-----------------|-------------------|
| Mulugu | Perur | Godavari | Severe | Falling |
| Kumaram Bheem | Sirpur Town | Wardha (Godavari) | Above Normal | Falling |

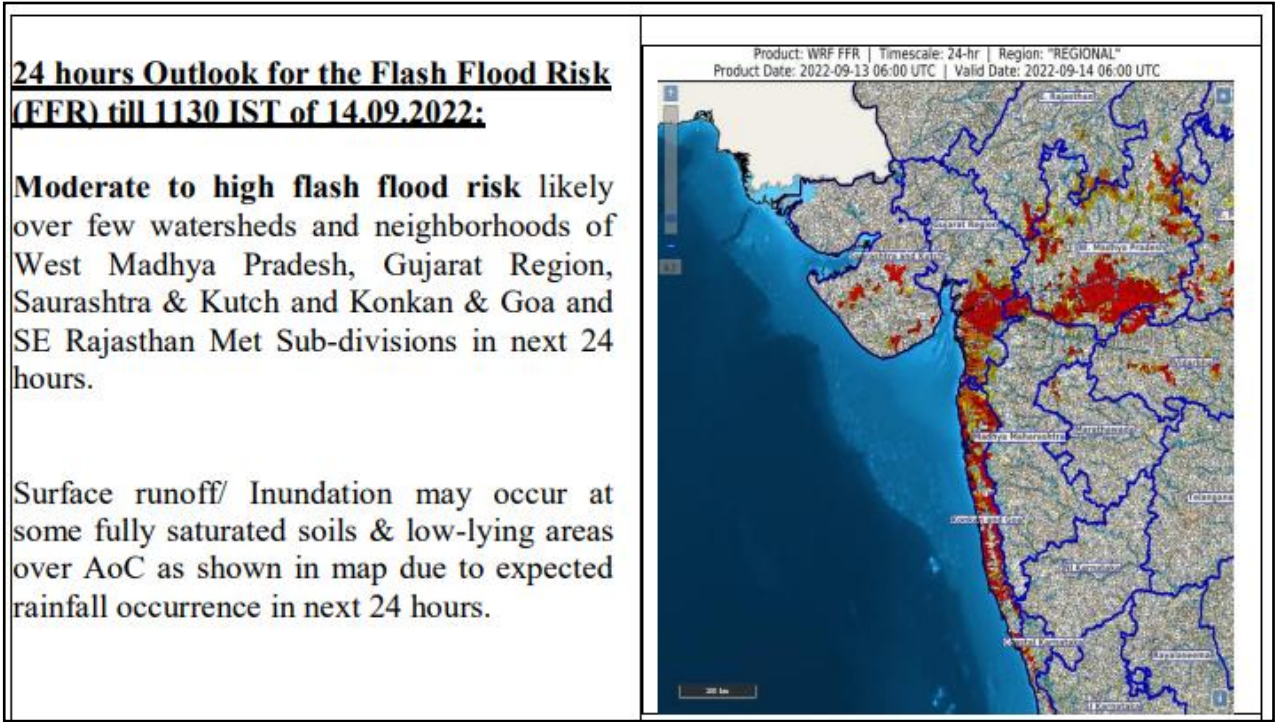
| | | | | |
|---------------------|--------------|----------|--------------|---------|
| Mulugu | Etrunagaram | Godavari | Above Normal | Falling |
| Bhadradi Kothagudem | Dummugudem | Godavari | Above Normal | Falling |
| Bhadradi Kothagudem | Bhadrachalam | Godavari | Above Normal | Falling |

Andhra Pradesh

| District | CWC Site | River | Flood Situation | Water level Trend |
|---------------------|--------------|----------|-----------------|-------------------|
| Alluri Sitaramaraju | Kunavaram | Godavari | Severe | Steady |
| East Godavari | Dowlaiswaram | Godavari | Above Normal | Steady |

All major/medium dams with high storages may be operated as per SOP and releases may be done after informing lower riparian areas.

2.3Flash Flood Guidance



3.0 Advisory Flood Forecast for next 5-days

The flood situation at Flood Forecasting Stations likely to be above warning level for next 5 days:

| S.No. | Station | River | District | State | 15-09-2022 | 16-09-2022 | 17-09-2022 | 18-09-2022 | 19-09-2022 |
|-------|--------------------|-----------|-----------------------|----------------|------------|------------|------------|------------|------------|
| 1 | BENIBAD | BAGMATI | Muzaffarpur | Bihar | AN | S | S | S | S |
| 2 | KUNAVARAM | GODAVARI | ALLURI SITHARAMA RAJU | ANDHRA PRADESH | S | AN | N | N | N |
| 3 | SIRPUR_TOWN | WARDHA | KUMURAM BHEEM | TELANGANA | S | S | AN | N | N |
| 4 | BALTARA | KOSI | Khagaria | Bihar | S | S | S | S | S |
| 5 | BASUA | KOSI | Supaul | Bihar | S | S | S | S | S |
| 6 | EKMIGHAT | ADHWARA | Darbhanga | Bihar | N | AN | AN | S | S |
| 7 | ELGINBRIDGE | GHAGRA | BARABANKI | Uttar Pradesh | AN | AN | AN | AN | S |
| 8 | HAYAGHAT | BAGMATI | Darbhanga | Bihar | N | N | AN | S | S |
| 9 | JHANJHARPUR | KAMLA | Madhubani | Bihar | AN | S | S | S | S |
| 10 | KAMTAUL | ADHWARA | Darbhanga | Bihar | N | AN | AN | S | S |
| 11 | DUMARIAGHAT | GANDAK | Gopalganj | Bihar | AN | AN | S | S | S |
| 12 | RUNISAIDPUR | BAGMATI | MUZAFFARPUR | Bihar | AN | AN | S | S | S |
| 13 | NUMALIGARH | DHANSARI | Golaghat | Assam | AN | AN | S | S | S |
| 14 | AKHUAPADA | BAITRANI | BHADRAK | Odisha | N | N | N | N | S |
| 15 | MATHANIRB | JALKA | Baleshwar | Odisha | S | S | S | S | S |
| 16 | ARARIA | PARMAN | Araria | Bihar | AN | AN | AN | S | S |
| 17 | BAMNI_(BALHARSHA) | WARDHA | CHANDRAPUR | MAHARASHTRA | AN | AN | N | N | N |
| 18 | BHADRACHALAM | GODAVARI | BHADRADRI | TELANGANA | AN | AN | N | N | N |
| 19 | DUMMUGUDEM | GODAVARI | BHADRADRI | TELANGANA | AN | N | N | N | N |
| 20 | ETURUNAGARAM | GODAVARI | MULUGU | TELANGANA | AN | N | N | N | N |
| 21 | PAUNI | WAINGANGA | BHANDARA | MAHARASHTRA | N | N | AN | AN | AN |
| 22 | DOWLAISWARAM | GODAVARI | EAST GODAVARI | ANDHRA PRADESH | AN | N | N | N | N |
| 23 | AYODHYA | GHAGRA | AYODHYA | Uttar Pradesh | AN | AN | AN | AN | AN |
| 24 | BALRAMPUR | RAPTI | Balrampur | Uttar Pradesh | N | N | AN | AN | AN |
| 25 | GORAKHPUR_BIRGDHAT | RAPTI | Gorakhpur | Uttar Pradesh | N | N | N | N | AN |
| 26 | DHENGRAGHAT | MAHANANDA | Purnia | Bihar | N | N | AN | AN | AN |
| 27 | GARHMUKTESHWAR | GANGA | Hapur | Uttar Pradesh | N | N | N | AN | AN |
| 28 | HARIDWAR | GANGA | Haridwar | Uttarakhand | N | N | N | AN | AN |
| 29 | JHAWA | MAHANANDA | Katihar | Bihar | N | N | N | AN | AN |
| 30 | KACHHLABRIDGE | GANGA | Budaun | Uttar Pradesh | AN | AN | AN | AN | AN |
| 31 | KHADDA | GANDAK | Kushinagar | Uttar Pradesh | AN | AN | AN | AN | AN |

| | | | | | | | | | |
|----|-----------------|------------|-----------------------------|----------------|----|----|----|----|----|
| 32 | KURSELA | KOSI | Katihar | Bihar | AN | AN | AN | AN | AN |
| 33 | REWAGHAT | GANDAK | MUZAFFARPUR | Bihar | N | N | N | N | AN |
| 34 | RISHIKESH | GANGA | Dehradun | Uttarakhand | N | N | AN | AN | AN |
| 35 | SRINAGAR | ALAKNANDA | PAURI GARHWAL | Uttarakhand | N | N | AN | AN | AN |
| 36 | DHENG_BRIDGE | BAGMATI | Sitamarhi | Bihar | N | AN | AN | AN | AN |
| 37 | JAINAGAR | KAMLA | Madhubani | Bihar | AN | AN | AN | AN | AN |
| 38 | KAKARDHARI | RAPTI | BAHRAICH | Uttar Pradesh | N | AN | AN | AN | AN |
| 39 | FARAKKA_BG | GANGA | Murshidabad | West Bengal | AN | AN | AN | AN | AN |
| 40 | DHARAMTUL | KOPLI | Marigaon | Assam | N | N | N | N | AN |
| 41 | GOLAGHAT | DHANSARI | Golaghat | Assam | AN | AN | AN | AN | AN |
| 42 | JIABHARALI_NT_X | JAIBHARALI | Sonitpur | Assam | N | AN | AN | AN | AN |
| 43 | NEAMATIGHAT | BHRAMPUTRA | Jorhat | Assam | AN | AN | AN | AN | AN |
| 44 | SHIVSAGAR | DIKHOW | Shivsagar | Assam | N | N | AN | AN | N |
| 45 | TEZPUR | BHRAMPUTRA | Sonitpur | Assam | N | AN | AN | AN | AN |
| 46 | DHUBRI | BHRAMPUTRA | Dhubri | Assam | AN | AN | AN | AN | AN |
| 47 | NH_X_RANGANADI | RANGANADI | Lakhimpur | Assam | N | N | N | AN | AN |
| 48 | NELLORE | PENNAR | Sri Potti Sriramulu Nellore | Andhra Pradesh | AN | AN | AN | AN | AN |
| 49 | KASHINAGAR | VAMSADHARA | GAJAPATI | Odisha | N | N | N | AN | AN |
| 50 | GOLOKGANJ | SANKOSH | DHUBRI | Assam | N | AN | AN | AN | AN |

Abbreviation: **N:** Normal Flood Situation, **AN:** Above Normal Flood Situation, **S:** Severe Flood Situation, **E:** Extreme Flood Situation

For more details, please visit <https://ffs.india-water.gov.in/> for flood forecast monitoring & short range flood forecast and <https://aff.india water.gov.in/> for medium range flood forecast.

Extreme Flood Situation: (Site (s) where the previous Highest Flood Level (HFL) is exceeded or equalled).

Severe Flood Situation: (Site (s) where water level is touching or exceeding the Danger Level but below Highest Flood Level (HFL)).

Above Normal Flood Situation: (Site (s) where water level is touching or exceeding the Warning Level but below Danger Level).

4.0 Storage Position in Dams where Inflow forecast is being issued by CWC as on 14thSeptember 2022

| | |
|-------------------|--|
| Storage above 85% | |
| Storage above 60% | |

| | | | | | | | | |
|---------------------|---|--------|-------|-------|-------|-------|--------|------|
| QPF categories (mm) | 0 | 0.1-10 | 11-25 | 26-37 | 38-50 | 51-75 | 76-100 | >100 |
|---------------------|---|--------|-------|-------|-------|-------|--------|------|

| # | Reservoir/Dams | River/Sub-Basin /Basin | State | US/ DS District | Rainfall situation | | | | |
|----|--------------------|---|--------|--|--------------------|-------|-------|-------|-------|
| | | | | | Day 1 | Day 2 | Day 3 | Day 4 | Day 5 |
| 1 | Pulichinthala | Krishna/Lower Krishna/ Krishna | AP | Nalgonda(Tel)/Guntoor,Krishna (AP) | | | | | |
| 2 | Srisaillam | Krishna/Lower Krishna/Krishna | AP | JogulambaGadwal(Telangana), Kurnool(AP)/ Nalgonda(Telangana), Guntoor (AP) | | | | | |
| 3 | Somasila | Pennar/Lower Pennar/Pennar | AP | Kadapa(AP)/Nellore(AP) | | | | | |
| 4 | Madduvalasa | Nagavalli/Nagavalli/EFR Mahanadi & Godavari | AP | Vizianagaram(AP)/Srikakulam(AP) | | | | | |
| 5 | Musi | Musi/Lower Krishna/ Krishna | Tel | Nalgonda | | | | | |
| 6 | Sriramasagar | Godavari/Middle Godavari/Godavari | Tel | Nanded (Mah), Nirmal(Telangana)/Metpally, Mancherial(Telangana) | | | | | |
| 7 | SripadaYellampally | Godavari/Middle Godavari/Godavari | Tel | Mancherial/JaishankarBhupalpally | | | | | |
| 8 | Kaddam Dam | Kaddam/Middle Godavari/Godavari | Tel | Adilabad,Nirmal/Mancherial | | | | | |
| 9 | Singur | Manjira/Manjira/Godavari | Tel | Bidar(Kar)/Sangareddy(Telangana) | | | | | |
| 10 | Nizamsagar | Manjira/Manjira/Godavari | Tel | Medak/Kamareddy | | | | | |
| 11 | PD Jurala | Krishna/Middle Krishna/Krishna | Tel | Raichur (Kar)/JogalambaGadwal(Telangana) | | | | | |
| 12 | Ukai | Tapi/Tapi/Tapi | Guj | Nadurbar(Mah), Tapi(Guj)/ Surat (Guj) | | | | | |
| 13 | Narayanpur | Krishna/Upper Krishna/Krishna | Kar | Bagalkot, Vijayapura/ Raichur, Yaadgir | | | | | |
| 14 | Harangi | Cauvery/Upper Cauvery/Cauvery | Kar | Kodagu/Mandya | | | | | |
| 15 | Hemavathy | Hemavathy/ Hemavathy/Cauvery | Kar | Hassan, Kodagu/Mandya, Mysore | | | | | |
| 16 | Karanja | Karanja/Manjira/Godavari | Kar | Bidar (Kar), Vikarabad(Telangana)/Bidar(Kar) | | | | | |
| 17 | Tungabhadra | Tungabhadra/Middle Tungabhadra/Krishna | Kar | Gadag/Bellary, Koppal, Raichur | | | | | |
| 18 | Kabini | Kabini/Kabini/Cauvery | Kar | Wayanad (Ker)/Mysuru(Kar) | | | | | |
| 19 | Bhadra | Bhadra/UpperTungabhadra/Krishna | Kar | Chikmagaluru/Shimoga | | | | | |
| 20 | KRS | Cauvery/Middle Cauvery/Cauvery | Kar | Mandya, Mysore | | | | | |
| 21 | Malaprabha | Malaprabha/Malaprabha/Krishna | Kar | Belgaum | | | | | |
| 22 | Hidkal | Ghataprabha/Ghataprabha/Krishna | Kar | Kolhapur (Mah)/ Belgaum (Kar) | | | | | |
| 23 | Almatti | Krishna/Upper Krishna/Krishna | Kar | Kolhapur(Maharashtra)/ Bagalkote(Karnataka) | | | | | |
| 24 | Idukki | Periyar/Upper Periyar/West flowing rivers from Tadri to Kanyakumari | Kerala | Theni (Tamil Nadu), Ernakulam | | | | | |
| 25 | Edamalayar | Edamalayar/Middle Periyar/West flowing rivers from Tadri to Kanyakumari | Kerala | Coimbatore (Tamil Nadu) | | | | | |
| 26 | Koyna | Koyna/Upper Krishna/Krishna | Mah | Satara/Kolhapur, Sangli | | | | | |
| 27 | Warana | Warana river/Upper Krishna/Krishna | Mah | Sangli,Kolhapur | | | | | |
| 28 | Veer | Nira/Upper Bhima/Krishna | Mah | Pune, Satara | | | | | |
| 29 | Ujjani | Bhima/Upper Bhima/Krishna | Mah | Pune, Solapur | | | | | |
| 30 | Yeldari | Purna/Purna/Godavari | Mah | Hingoli, Parbhani/Nanded | | | | | |
| 31 | Upper Wardha | Wardha/Wardha/Godavari | Mah | Wardha, Amravati | | | | | |
| 32 | Issapur | Kayadhu/Penganga/Godavari | Mah | Hingoli, Yavatmal | | | | | |
| 33 | Totladoh | Pench/Wainganga/Godavari | Mah | Chindwara(MP)/Nagpur(Mah) | | | | | |
| 34 | Jaikwadi | Godavari/Upper Godavari/Godavari | Mah | Aurangabad, Ahmadnagar/Bid, Jalna | | | | | |
| 35 | Mula | Mula/Upper Godavari/Godavari | Mah | Ahmadnagar | | | | | |
| 36 | Manjlegaon | Sindphana/Middle Godavari/Godavari | Mah | Beed/Parbhani | | | | | |
| 37 | Hathnur Dam | Hatnur/Upper Tapi/Tapi | Mah | Burhanpur (MP)/Jalgaon(Mah) | | | | | |
| 38 | Salandi | Salandi/Brahmani and Baitarni/Brahmani and Baitarni | Odisha | Mayurbhanj,Kendujhar/Bhadrak | | | | | |
| 39 | Rengali | Brahmani River/Brahmani and Baitarni/Brahmani and Baitarni | Odisha | Deogarh/Angul, Dhenkanal | | | | | |

| | | | | | | | | | |
|----|------------------|---|-----------|---|--|--|--|--|--|
| 40 | Upper Indravathi | Indravati/Indravati/Godavari | Odisha | Kalahandi,Nabarangpur, Koraput/Norangpur(Odisha), Bastra(Chsgrh) | | | | | |
| 41 | Hirakud Dam | Mahanadi River/Upper Mahanadi/Mahanadi | Odisha | JanjgirChampa, Raigarh(Chsgrh), Jharsuguda, Bargarh, Sambalpur(Odisha)/Subarnapur, Baudh, Anugul (Odisha) | | | | | |
| 42 | Bango | Hasdeo/Upper Mahanadi/Mahanadi | Chhattis | Gurguja/Korea, Korba | | | | | |
| 43 | Ravi Shankar | Mahanadhi/Upper Mahanadi/Mahanadi | Chhatt | Kanker/Gariaband | | | | | |
| 44 | Bhavanisagar | Bhavani/Middle Cauvery/Cauvery | TN | Palakad (Kerala), Nilgiri(TN), Coimbatore (TN)/ Erode (TN) | | | | | |
| 45 | Mettur | Cauvery/Middle Cauvery/Cauvery | TN | Dharmapuri, Salem/Erode, Namakkal | | | | | |
| 46 | Vaigai | Vaigai/Upper Vaigai/East flowing rivers South of Cauvery Basin | TN | Theni/Madurai | | | | | |
| 47 | Sathanur Dam | Ponnaiar/Middle South Pennar/East flowing rivers between Pennar and Cauvery Basin | TN | Dharmapuri, Tiruvannamalai/Villupuram, Cuddalore | | | | | |
| 48 | SomKamlaAmba | Som/Mahi B/Mahi | Raj | Udaipur/Dungarpur | | | | | |
| 49 | RanaPratapSagar | Chambal/Upper Chambal/Ganga | Raj | Neemuch(MP)/Dholpur, Kota, Bundi(Raj) | | | | | |
| 50 | Gudha | Mejchambal/Upper Chambal/Ganga | Raj | Bhilwara/Bundi | | | | | |
| 51 | Parwati | Parbati/ Kalisindh/Upper Chambal | Raj | Baran (Raj)/Baran (Raj), Kota (Raj), Sheopur (MP) | | | | | |
| 52 | MahiBajajsagar | Mahi/Upper Mahi/Mahi Basin | Raj | Ratlam(MP)/Banswara, Pratapgarh,Dungapur (Raj) | | | | | |
| 53 | Gambhiri | Gambhiri/Upper Chambal/Ganga | Raj | Chittorgarh | | | | | |
| 54 | Bisalpur | Banas/Upper Chambal/Ganga | Raj | Bhilwara/Tonk | | | | | |
| 55 | Panchana | Gambhiri/Upper Chambal/Ganga | Raj | Karauli | | | | | |
| 56 | Gandhisagar | Chambal/Upper Chambal/Ganga | MP | Mandsaur,Neemuch(MP)/Dholpur(Raj) | | | | | |
| 57 | Tawa | Tawa/Middle Narmada/Narmada | MP | Betul,Hoshnabad/Sehore | | | | | |
| 58 | Rajghat | Betwa/Betwa/Ganga | MP | Ashoknagar(MP), Lalitpur(UP)/Shivpuri, Lalitpur(UP) | | | | | |
| 59 | Barna | Barna/Middle Narmada/Narmada | MP | Raisen/Hoshangabad,Narsinghpur | | | | | |
| 60 | Indira Sagar | Narmada/Narmada b/w Hosangabad to SSP/Narmada | MP | Harda, Dewas, Khandwa/Khargone | | | | | |
| 61 | Upper Wainganga | Wainganga/Wainganga/Godavari | MP | Seoni/Balaghat | | | | | |
| 62 | Bargi | Narmada/Upper Narmada/Narmada | MP | Mandla, Seoni/Jabalpur, Narsimhapur | | | | | |
| 63 | Bansagar | Sone/Sone/Ganga | MP | Katni, Umaria, Shahdol, Satna/ Rewa, Sidhi | | | | | |
| 64 | SardarSarovar | Narmada/Narmada b/w Hosangabad to SSP/Narmada | Guj | Narmada(Guj), Nadurbar(MP)/Narmada, Vadodra, Bharuch (Guj) | | | | | |
| 65 | Kadana | Mahi/Middle Mahi/Mahi Basin | Guj | Banswara (Raj)/Mahisagar,Panchmahals(Guj) | | | | | |
| 66 | Dharoi | Sabarmati /Middle Sabarmati/Sabarmati Basin | Guj | Sabarkantha/Mehsana (Guj) | | | | | |
| 67 | Dantiwada | Banas/Banas A/West Flowing Rivers of Kutch and Saurashtra including Luni | Guj | Sirohi (Raj), Banaskanta(Guj)/Patan(Guj) | | | | | |
| 68 | Madhuban | Damanganga/Damanganga/West Flowing Rivers from Tapi to Tadri | Guj | Valsad (Guj)/Selvasa (UT of DNH) | | | | | |
| 69 | Tenughat | Damodar/LowerGanga/Ganga | Jharkhand | Ramgarh(Jhar)/BokaroJhar) | | | | | |

Note- Based on above information, Project Authority may regulate the reservoirs as per standard operating manuals/ rule levels to avoid downstream flooding and upstream submergence.