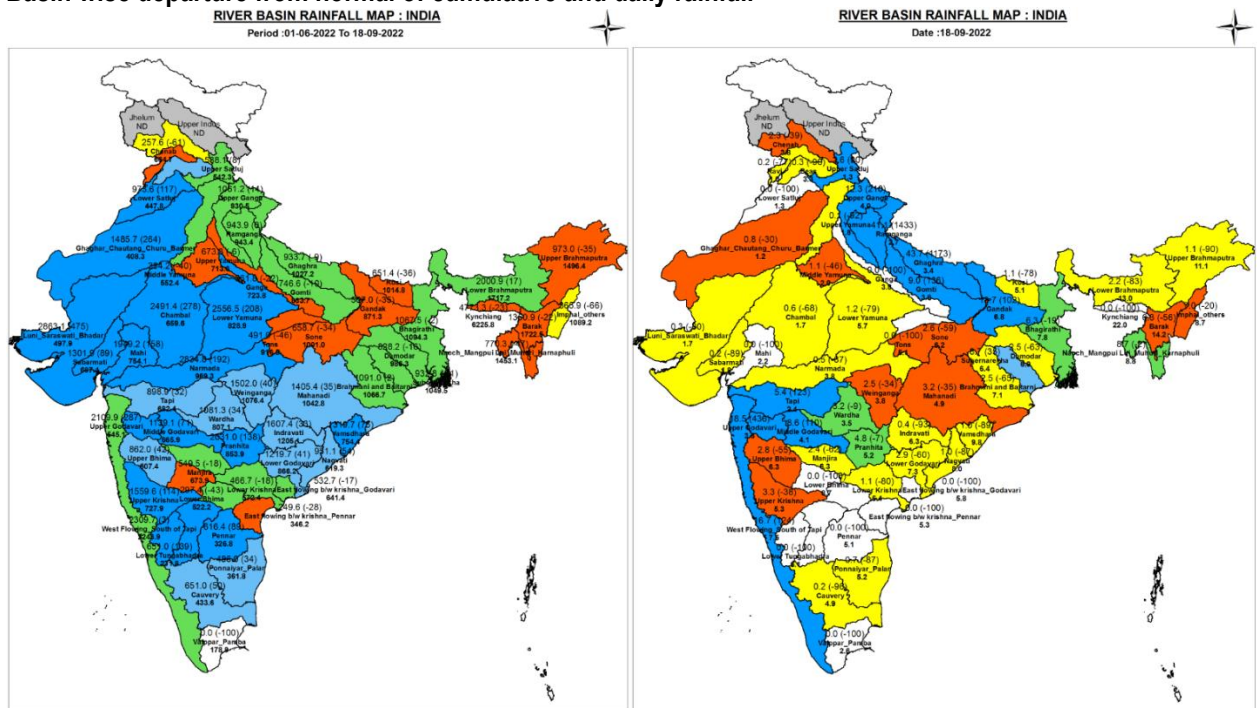




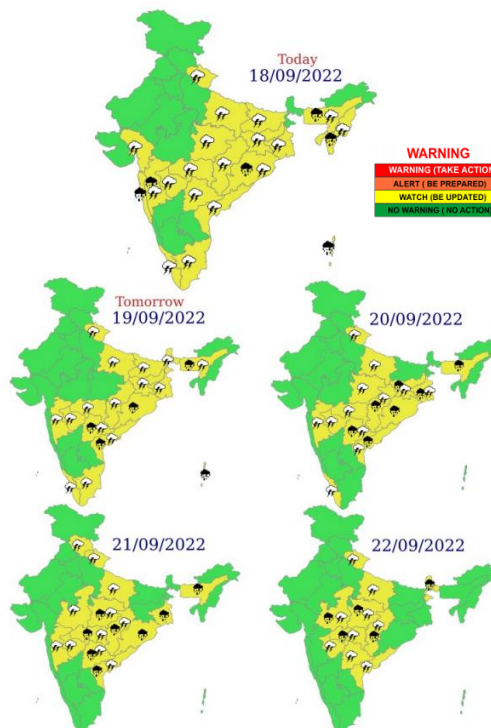
Central Water Commission
Daily Flood Situation Report cum Advisories
18-09-2022

1.0 Rainfall Situation

1.1 Basin wise departure from normal of cumulative and daily rainfall



1.2 Rainfall forecast for next 5 days issued on 18th September 2022 (Midday) by IMD



- On 18th Sept (Day 1) Heavy rainfall at isolated places very likely over Odisha, Andaman & Nicobar Islands, Assam & Meghalaya, Nagaland, Manipur, Mizoram & Tripura, Ghat areas of Madhya Maharashtra and north Konkan
- 19 Sept (Day 2): Heavy to very heavy rainfall at isolated places likely over Odisha; heavy rainfall at isolated places over Andaman & Nicobar Islands, Assam & Meghalaya, Coastal Andhra Pradesh & Yanam and Telangana.

2.0 Flood Situation and Advisories

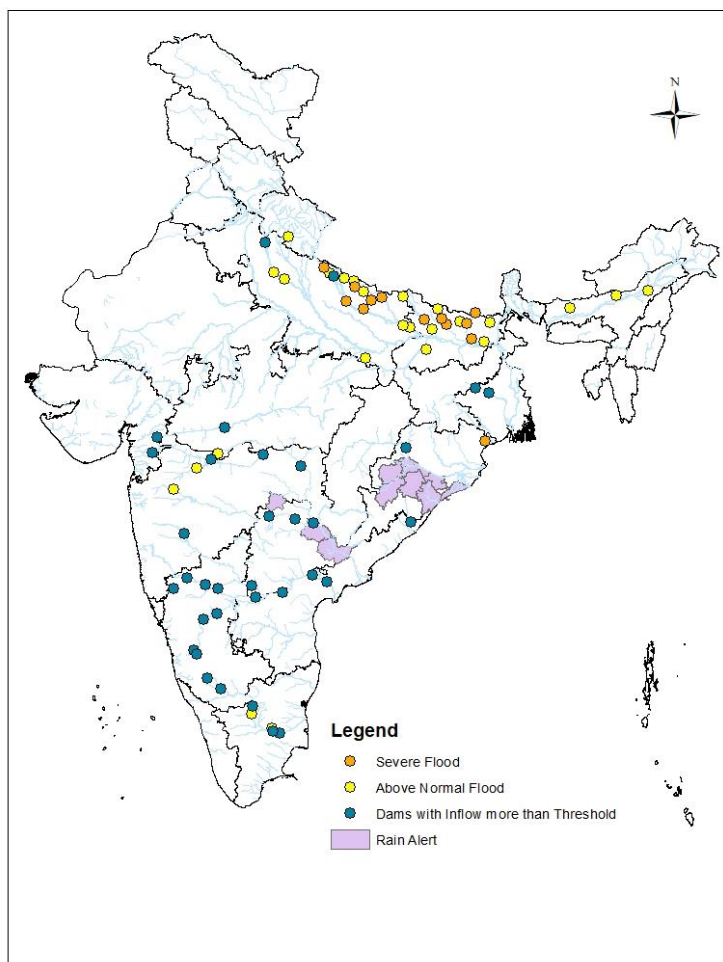
2.1 Summary of Flood Situation as per CWC Flood Forecasting Network

On 18th September 2022, 8 stations (5 in Bihar, 2 in Uttar Pradesh & 1 in Odisha) are flowing in Severe Flood Situation, 14 stations (7 in Bihar, 5 in Uttar Pradesh, 3 in Assam) are flowing in Above Normal Flood Situation. Inflow Forecast has been issued for 35 Barrages & Dams (10 in Karnataka, 5 in Andhra Pradesh & Telangana, 4 in Maharashtra, 3 in Tamilnadu, 2 in Uttar Pradesh & Gujarat and 1 each in Odisha, Jharkand, Madhya Pradesh & West Bengal).

FLOOD SITUATION SUMMARY			Sunday, 18 September, 2022
PART - I: LEVEL FORECAST			
S.No.	Flood Situations	Numbers of Forecasting Sites	
A	Extreme Flood Situation: (Site (s) where the previous Highest Flood Level (HFL) is exceeded or equalled)	0	
B	Severe Flood Situation: (Site (s) where water level is touching or exceeding the Danger Level but below Highest Flood Level (HFL))	8	
C	Above Normal Flood Situation: (Site (s) where water level is touching or exceeding the Warning Level but below Danger Level)	14	
D	Normal Flood Situation with Forecast: (Site (s) where water level is below Warning Level but Forecast Issued)	0	
Total number of site (s) where Flood Forecast issued		22	
PART - II: INFLOW FORECAST			
Number of sites for which inflow forecasts issued: (Where Inflows are equal or exceed the specified Threshold Limit for a particular reservoir / barrage)		35	

Details are given at link: http://cwc.gov.in/sites/default/files/cfrcwcdfb18-09-2022_3.pdf

2.1.1 Flood Situation Map



2.2 CWC Advisories

Odisha

Due to formation and advent of fresh low pressure area Odisha, it is expected to receive increased rainfall from 18.09.22 for 2 days. Hence alert for water level rise may be kept in rivers, Mahanadi (**Bolangir, Kalahandi, Kandhamal, Subarnapur, Puri and Nayagarh**), Nagavalli (**Kalahandi** dist.), Rushikulya (**Ganjam** dist.) and their tributaries in above said districts. All major/medium dams with high storages may be operated as per SOP and releases may be done after informing lower riparian areas. The details of severe flood situation in the state as per CWC network is as under:

District	CWC Site	River	Flood Situation	Water level Trend
Baleshwar	Mathani Rd Bridge	Jalka (Subernarekha)	Severe	Falling

Maharashtra

Since IMD has predicted very heavy rains in Ghat areas of Maharashtra, alert for water level rise in rivers of Konkan region districts such as Varoli, Vaitarna, Ulhas, Bhogeshwari, Amba, Kal, Savitri Vashisti, Terekhol, Tillari, Gad, Amba, Bav, Savitri, Kal, Bogeshwari and other small rivers in **Thane, Palghar, Raigad, Ratnagiri and Sindhudurg** districts may be kept.

Bihar

The details of severe flood situation in the state as per CWC network is as given below:

District	CWC Site	River	Flood Situation	Water level Trend
Supaul	Birpur	Kosi	Severe	Steady
Supaul	Basua	Kosi	Severe	Steady
Khagaria	Baltara	Kosi	Severe	Steady
Muzaffarpur	Benibad	Bagmati	Severe	Steady
Muzaffarpur	Runisaidpur	Bagmati	Severe	Falling
Gopalganj	Dumariaghat	Gandak	Severe	Rising

Uttar Pradesh

The details of severe flood situation in the state as per CWC network is as given below:

District	CWC Site	River	Flood Situation	Water level Trend
Siddharth Nagar	Kakrahi	Burhi Rapti	Severe	Falling
Barabanki	Elgin Bridge	Ghaghra	Severe	Rising
Shrawasti	Bhinga	Rapti	Severe	Rising
Ayodhya	Ayodhya	Ghaghra	Severe	Rising
Maharajganj	Trimohinighat	Rohin	Severe	Steady
Gonda	Chandradeepghat	Kwano	Severe	Rising

3.0 Advisory Flood Forecast for next 5-days

The flood situation at Flood Forecasting Stations likely to be above warning level for next 5 days:

S.No.	Station	River	District	State	19-09-2022	20-09-2022	21-09-2022	22-09-2022	23-09-2022
1	AYODHYA	GHAGRA	AYODHYA	Uttar Pradesh	S	S	S	S	S
2	KUNAVARAM	GODAVARI	ALLURI SITHARAMA RAJU	ANDHRA PRADESH	N	N	N	AN	S
3	BALTARA	KOSI	Khagaria	Bihar	S	S	S	S	S
4	BASUA	KOSI	Supaul	Bihar	S	S	S	S	S
5	BENIBAD	BAGMATI	Muzaffarpur	Bihar	S	S	S	S	S
6	DARAULI	GHAGRA	Siwan	Bihar	AN	S	S	S	S
7	ELGINBRIDGE	GHAGRA	BARABANKI	Uttar Pradesh	S	S	S	S	AN
8	TURTIPAR	GHAGARA	Ballia	Uttar Pradesh	S	S	S	S	S
9	DUMARIAGHAT	GANDAK	Gopalganj	Bihar	S	S	S	AN	AN
10	RUNISAIDPUR	BAGMATI	MUZAFFARPUR	Bihar	S	S	S	S	S
11	NUMALIGARH	DHANSARI	Golaghat	Assam	N	N	AN	S	S
12	AKHUAPADA	BAITRANI	BHADRAK	Odisha	N	S	S	S	S
13	MATHANIRB	JALKA	Baleshwar	Odisha	N	S	S	S	S
14	BHADRACHALAM	GODAVARI	BHADRADRI	TELANGANA	N	N	N	N	AN
15	DUMMUGUDEM	GODAVARI	BHADRADRI	TELANGANA	N	N	N	N	AN
16	DOWLAISWARAM	GODAVARI	EAST GODAVARI	ANDHRA PRADESH	N	N	N	N	AN
17	BALLIA	GANGA	Ballia	Uttar Pradesh	N	N	AN	AN	AN
18	BALRAMPUR	RAPTI	Balrampur	Uttar Pradesh	AN	AN	N	N	N
19	GORAKHPUR_BIRGDHAT	RAPTI	Gorakhpur	Uttar Pradesh	AN	AN	AN	AN	AN
20	DIGHAGHAT	GANGA	Patna	Bihar	N	N	N	N	AN
21	GANGPUR_SISWAN	GHAGRA	Siwan	Bihar	N	AN	AN	AN	AN
22	GARHMUKTESHWAR	GANGA	Hapur	Uttar Pradesh	AN	N	N	N	N
23	HATHIDAH	GANGA	Patna	Bihar	N	N	N	AN	AN
24	JHANJHARPUR	KAMLA	Madhubani	Bihar	AN	AN	AN	AN	AN
25	KACHHLABRIDGE	GANGA	Budaun	Uttar Pradesh	AN	AN	AN	AN	AN
26	KAHALGAON	GANGA	Bhagalpur	Bihar	N	N	N	AN	AN
27	KHADDA	GANDAK	Kushinagar	Uttar Pradesh	AN	N	N	N	N
28	KHAGARIA	BURHI GANDAK	Khagaria	Bihar	N	N	N	N	AN

29	KURSELA	KOSI	Katihar	Bihar	N	AN	AN	AN	AN
30	PATNAGANDHIGHAT	GANGA	Patna	Bihar	N	N	AN	AN	AN
31	REWAGHAT	GANDAK	MUZAFFARPUR	Bihar	AN	AN	AN	AN	AN
32	SAHIBGANJ	GANGA	Sahibganj	Jharkhand	N	N	AN	AN	AN
33	DHENG_BRIDGE	BAGMATI	Sitamarhi	Bihar	AN	AN	AN	AN	AN
34	JAINAGAR	KAMLA	Madhubani	Bihar	AN	AN	AN	AN	AN
35	KAKARDHARI	RAPTI	BAHRAICH	Uttar Pradesh	AN	N	N	N	N
36	BEKI_NH_CROSSING	BEKI	Barpeta	Assam	AN	AN	N	N	AN
37	KHOWANG	BURIDEHING	Dibrugarh	Assam	N	N	N	N	AN
38	DHARAMTUL	KOPLI	Marigaon	Assam	N	N	N	AN	AN
39	GOLAGHAT	DHANSARI	Golaghat	Assam	N	N	N	N	AN
40	JIABHARALI_NT_X	JAIBHARALI	Sonitpur	Assam	N	N	AN	AN	AN
41	NEAMATIGHAT	BHRAMPUTRA	Jorhat	Assam	AN	AN	AN	AN	AN
42	SHIVSAGAR	DIKHOW	Shivsagar	Assam	N	N	N	AN	AN
43	KAMPUR	KOPLI	Nagaon	Assam	N	N	N	N	AN
44	NH_X_RANGANADI	RANGANADI	Lakhimpur	Assam	N	N	N	N	AN
45	ARARIA	PARMAN	Araria	Bihar	AN	N	N	N	N

Abbreviation: **N:** Normal Flood Situation, **AN:** Above Normal Flood Situation, **S:** Severe Flood Situation, **E:** Extreme Flood Situation

For more details, please visit <https://ffs.india-water.gov.in/> for flood forecast monitoring & short range flood forecast and <https://aff.india water.gov.in/> for medium range flood forecast.

Extreme Flood Situation: (Site (s) where the previous Highest Flood Level (HFL) is exceeded or equalled).

Severe Flood Situation: (Site (s) where water level is touching or exceeding the Danger Level but below Highest Flood Level (HFL)).

Above Normal Flood Situation: (Site (s) where water level is touching or exceeding the Warning Level but below Danger Level).

4.0 Storage Position in Dams where Inflow forecast is being issued by CWC as on 18thSeptember 2022

Storage above 85%	
Storage above 60%	

QPF categories (mm)	0	0.1-10	11-25	26-37	38-50	51-75	76-100	>100
---------------------	---	--------	-------	-------	-------	-------	--------	------

#	Reservoir/Dams	River/Sub-Basin /Basin	State	US/ DS District	Rainfall situation				
					Day 1	Day 2	Day 3	Day 4	Day 5
1	Pulichinthala	Krishna/Lower Krishna/ Krishna	AP	Nalgonda(Tel)/Guntoor,Krishna (AP)					
2	Srisaillam	Krishna/Lower Krishna/Krishna	AP	JogulambaGadwal(Telangana), Kurnool(AP)/ Nalgonda(Telangana), Guntoor (AP)					
3	Somasila	Pennar/Lower Pennar/Pennar	AP	Kadapa(AP)/Nellore(AP)					
4	Madduvalasa	Nagavalli/Nagavalli/EFR Mahanadi & Godavari	AP	Vizianagaram(AP)/Srikakulam(AP)					
5	Musi	Musi/Lower Krishna/ Krishna	Tel	Nalgonda					
6	Sriramasagar	Godavari/Middle Godavari/Godavari	Tel	Nanded (Mah), Nirmal(Telangana)/Metpally, Mancherial(Telangana)					
7	SripadaYellampally	Godavari/Middle Godavari/Godavari	Tel	Mancherial/JaishankarBhupalpally					
8	Kaddam Dam	Kaddam/Middle Godavari/Godavari	Tel	Adilabad,Nirmal/Mancherial					
9	Singur	Manjira/Manjira/Godavari	Tel	Bidar(Kar)/Sangareddy(Telangana)					
10	Nizamsagar	Manjira/Manjira/Godavari	Tel	Medak/Kamareddy					
11	PD Jurala	Krishna/Middle Krishna/Krishna	Tel	Raichur (Kar)/JogalambaGadwal(Telangana)					
12	Ukai	Tapi/Tapi/Tapi	Guj	Nadurbar(Mah), Tapi(Guj)/ Surat (Guj)					
13	Narayanpur	Krishna/Upper Krishna/Krishna	Kar	Bagalkot, Vijayapura/ Raichur, Yaadgir					
14	Harangi	Cauvery/Upper Cauvery/Cauvery	Kar	Kodagu/Mandya					
15	Hemavathy	Hemavathy/ Hemavathy/Cauvery	Kar	Hassan, Kodagu/Mandya, Mysore					
16	Karanja	Karanja/Manjira/Godavari	Kar	Bidar (Kar), Vikarabad(Telangana)/Bidar(Kar)					
17	Tungabhadra	Tungabhadra/Middle Tungabhadra/Krishna	Kar	Gadag/Bellary, Koppal, Raichur					
18	Kabini	Kabini/Kabini/Cauvery	Kar	Wayanad (Ker)/Mysuru(Kar)					
19	Bhadra	Bhadra/UpperTungabhadra/Krishna	Kar	Chikmagaluru/Shimoga					
20	KRS	Cauvery/Middle Cauvery/Cauvery	Kar	Mandya, Mysore					
21	Malaprabha	Malaprabha/Malaprabha/Krishna	Kar	Belgaum					
22	Hidkal	Ghataprabha/Ghataprabha/Krishna	Kar	Kolhapur (Mah)/ Belgaum (Kar)					
23	Almatti	Krishna/Upper Krishna/Krishna	Kar	Kolhapur(Maharashtra)/ Bagalkote(Karnataka)					
24	Idukki	Periyar/Upper Periyar/West flowing rivers from Tadri to Kanyakumari	Kerala	Theni (Tamil Nadu), Ernakulam					
25	Edamalayar	Edamalayar/Middle Periyar/West flowing rivers from Tadri to Kanyakumari	Kerala	Coimbatore (Tamil Nadu)					
26	Koyna	Koyna/Upper Krishna/Krishna	Mah	Satara/Kolhapur, Sangli					
27	Warana	Warna river/Upper Krishna/Krishna	Mah	Sangli,Kolhapur					
28	Veer	Nira/Upper Bhima/Krishna	Mah	Pune, Satara					
29	Ujjani	Bhima/Upper Bhima/Krishna	Mah	Pune, Solapur					
30	Yeldari	Purna/Purna/Godavari	Mah	Hingoli, Parbhani/Nanded					
31	Upper Wardha	Wardha/Wardha/Godavari	Mah	Wardha, Amravati					
32	Issapur	Kayadhu/Penganga/Godavari	Mah	Hingoli, Yavatmal					
33	Totladoh	Pench/Wainganga/Godavari	Mah	Chindwara(MP)/Nagpur(Mah)					
34	Jaikwadi	Godavari/Upper Godavari/Godavari	Mah	Aurangabad, Ahmadnagar/Bid, Jalna					
35	Mula	Mula/Upper Godavari/Godavari	Mah	Ahmadnagar					
36	Manjlegaon	Sindphana/Middle Godavari/Godavari	Mah	Beed/Parbhani					
37	Hathnur Dam	Hatnur/Upper Tapi/Tapi	Mah	Burhanpur (MP)/Jalgaon(Mah)					
38	Salandi	Salandi/Brahmani and Baitarni/Brahmani and Baitarni	Odisha	Mayurbhanj,Kendujhar/Bhadrak					
39	Rengali	Brahmani River/Brahmani and Baitarni/Brahmani and Baitarni	Odisha	Deogarh/Angul, Dhenkanal					

40	Upper Indravathi	Indravati/Indravati/Godavari	Odisha	Kalahandi,Nabarangpur, Koraput/Norangpur(Odisha), Bastra(Chsgrh)					
41	Hirakud Dam	Mahanadi River/Upper Mahanadi/Mahanadi	Odisha	JanjgirChampa, Raigarh(Chsgrh), Jharsuguda, Bargarh, Sambalpur(Odisha)/Subarnapur, Baudh, Anugul (Odisha)					
42	Bango	Hasdeo/Upper Mahanadi/Mahanadi	Chhattis	Gurguja/Korea, Korba					
43	Ravi Shankar	Mahanadhi/Upper Mahanadi/Mahanadi	Chhatt	Kanker/Gariaband					
44	Bhavanisagar	Bhavani/Middle Cauvery/Cauvery	TN	Palakad (Kerala), Nilgiri(TN), Coimbatore (TN)/ Erode (TN)					
45	Mettur	Cauvery/Middle Cauvery/Cauvery	TN	Dharmapuri, Salem/Erode, Namakkal					
46	Vaigai	Vaigai/Upper Vaigai/East flowing rivers South of Cauvery Basin	TN	Theni/Madurai					
47	Sathanur Dam	Ponnaiar/Middle South Pennar/East flowing rivers between Pennar and Cauvery Basin	TN	Dharmapuri, Tiruvannamalai/Villupuram, Cuddalore					
48	SomKamlaAmba	Som/Mahi B/Mahi	Raj	Udaipur/Dungarpur					
49	RanaPratapSagar	Chambal/Upper Chambal/Ganga	Raj	Neemuch(MP)/Dholpur, Kota, Bundi(Raj)					
50	Gudha	Mejchambal/Upper Chambal/Ganga	Raj	Bhilwara/Bundi					
51	Parwati	Parbati/ Kalisindh/Upper Chambal	Raj	Baran (Raj)/Baran (Raj), Kota (Raj), Sheopur (MP)					
52	MahiBajajsagar	Mahi/Upper Mahi/Mahi Basin	Raj	Ratlam(MP)/Banswara, Pratapgarh,Dungapur (Raj)					
53	Gambhiri	Gambhiri/Upper Chambal/Ganga	Raj	Chittorgarh					
54	Bisalpur	Banas/Upper Chambal/Ganga	Raj	Bhilwara/Tonk					
55	Panchana	Gambhiri/Upper Chambal/Ganga	Raj	Karauli					
56	Gandhisagar	Chambal/Upper Chambal/Ganga	MP	Mandsaur,Neemuch(MP)/Dholpur(Raj)					
57	Tawa	Tawa/Middle Narmada/Narmada	MP	Betul,Hoshnabad/Sehore					
58	Rajghat	Betwa/Betwa/Ganga	MP	Ashoknagar(MP), Lalitpur(UP)/Shivpuri, Lalitpur(UP)					
59	Barna	Barna/Middle Narmada/Narmada	MP	Raisen/Hoshangabad,Narsinghpur					
60	Indira Sagar	Narmada/Narmada b/w Hosangabad to SSP/Narmada	MP	Harda, Dewas, Khandwa/Khargone					
61	Upper Wainganga	Wainganga/Wainganga/Godavari	MP	Seoni/Balaghat					
62	Bargi	Narmada/Upper Narmada/Narmada	MP	Mandla, Seoni/Jabalpur, Narsimhapur					
63	Bansagar	Sone/Sone/Ganga	MP	Katni, Umaria, Shahdol, Satna/ Rewa, Sidhi					
64	SardarSarovar	Narmada/Narmada b/w Hosangabad to SSP/Narmada	Guj	Narmada(Guj), Nadurbar(MP)/Narmada, Vadodra, Bharuch (Guj)					
65	Kadana	Mahi/Middle Mahi/Mahi Basin	Guj	Banswara (Raj)/Mahisagar,Panchmahals(Guj)					
66	Dharoi	Sabarmati /Middle Sabarmati/Sabarmati Basin	Guj	Sabarkantha/Mehsana (Guj)					
67	Dantiwada	Banas/Banas A/West Flowing Rivers of Kutch and Saurashtra including Luni	Guj	Sirohi (Raj), Banaskanta(Guj)/Patan(Guj)					
68	Madhuban	Damanganga/Damanganga/West Flowing Rivers from Tapi to Tadri	Guj	Valsad (Guj)/Selvasa (UT of DNH)					
69	Tenughat	Damodar/LowerGanga/Ganga	Jharkhand	Ramgarh(Jhar)/BokaroJhar)					

Note- Based on above information, Project Authority may regulate the reservoirs as per standard operating manuals/ rule levels to avoid downstream flooding and upstream submergence.