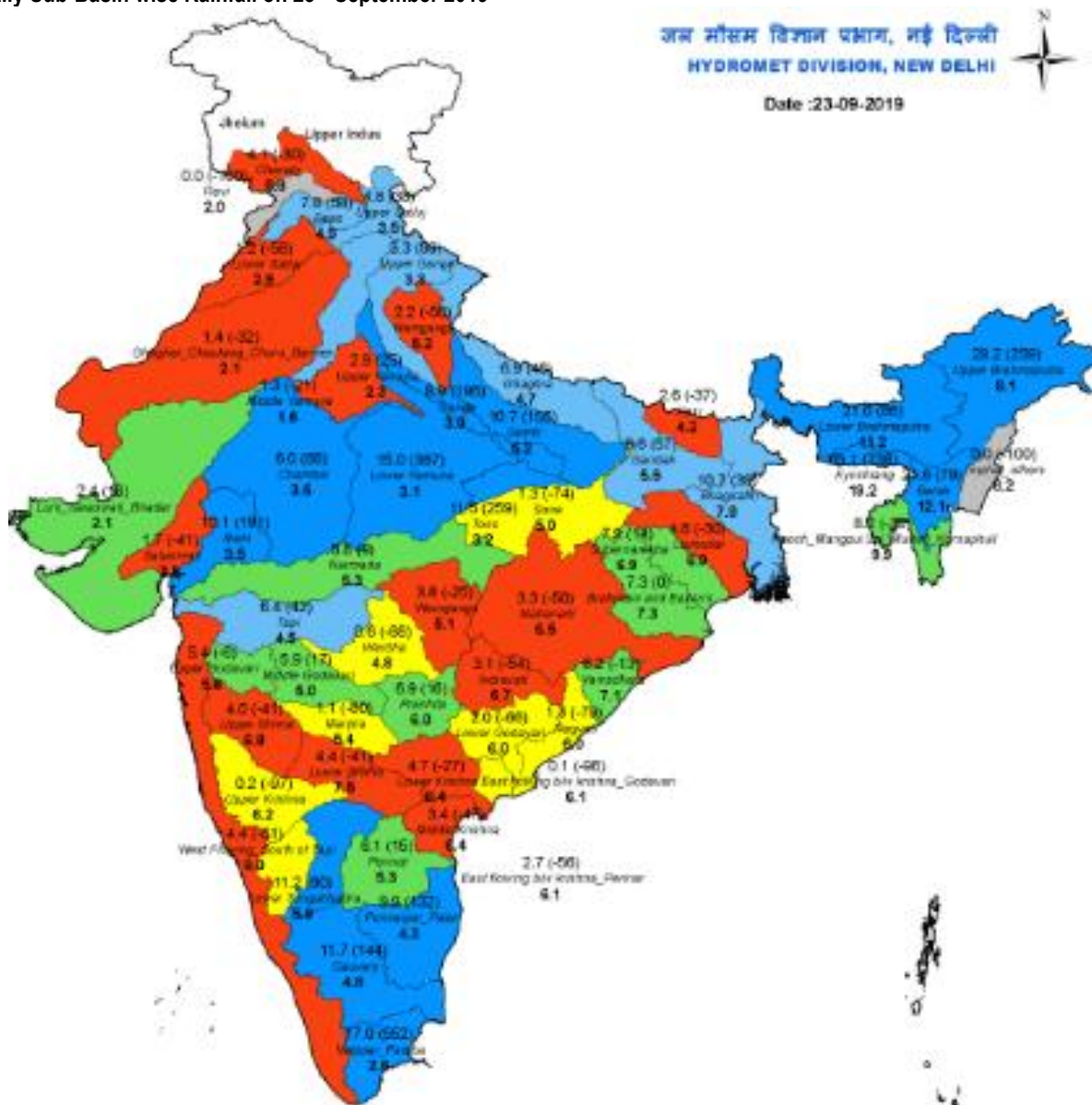


Daily Flood Situation Report cum Advisories 23-09-2019

- 1.0 IMD information
- 1.1 Rainfall Situation
 - 1.1.1 Daily Sub-Basin wise Rainfall on 23rd September 2019



Large Excess [60% or more]	Excess [20% to 59%]	Normal [-19% to 19%]	Deficient [-59% to -20%]	Large Deficient [- 99% to -60%]	No Data [-100%]	No Rain
---	--	---	---	--	--	--

Notes: a) Small figures indicate actual rainfall (mm), while bold figures indicate Normal rainfall (mm)

b) Percentage departures of rainfall are shown in brackets.

विंग-2, द्वितीय तल
पश्चिमी खंड-2, राम कृष्ण पुरम
नई दिल्ली-110066
दूरभाष-011-26106523, 26105274, 26182836
ईमेल: fmdte@nic.in

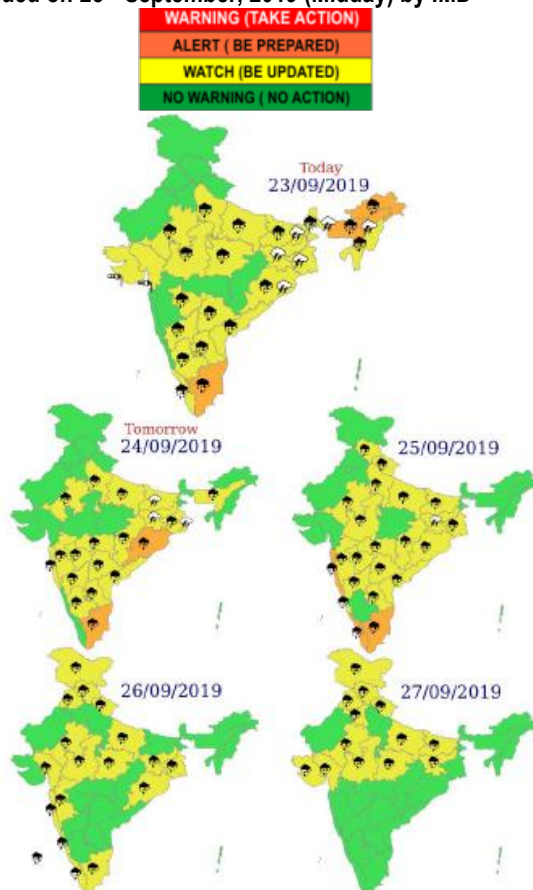
जल संरक्षण-सुरक्षित भविष्य



Wing-2, 2nd Floor,
West Block-2, R K Puram,
New Delhi- 110066
Tele: 01126106523, 26105274, 26182836
Email: fmdte@nic.in

Conserve Water – Save Life

1.2 Rainfall forecast for next 5 days issued on 23rd September, 2019 (Midday) by IMD



2.0 CWC inferences

2.1 Flood Situation as per actual/ forecasted rainfall situation

PART - I: LEVEL FORECAST		
S.No.	Flood Situations	Numbers of Forecasting Sites
A	Extreme Flood Situation: (Site (s) where the previous Highest Flood Level (HFL) is exceeded or equalled)	0
B	Severe Flood Situation: (Site (s) where water level is touching or exceeding the Danger Level but below Highest Flood Level (HFL))	24
C	Above Normal Flood Situation: (Site (s) where water level is touching or exceeding the Warning Level but below Danger Level)	23
Total number of sites above Warning Level (A+B+C)		47
PART - II: INFLOW FORECAST		
Number of sites for which inflow forecasts issued: (Where Inflows are equal or exceed the specified Threshold Limit for a particular reservoir / barrage)		26

For Details Please Visit:- http://cwc.gov.in/sites/default/files/cfcr-cwcdfb-23092019_1.pdf

विंग-2, द्वितीय तल
पश्चिमी खंड-2, राम कृष्ण पुरम
नई दिल्ली-110066
दूरभाष-011-26106523, 26105274, 26182836
ईमेल: fmdte@nic.in

जल संरक्षण-सुरक्षित भविष्य



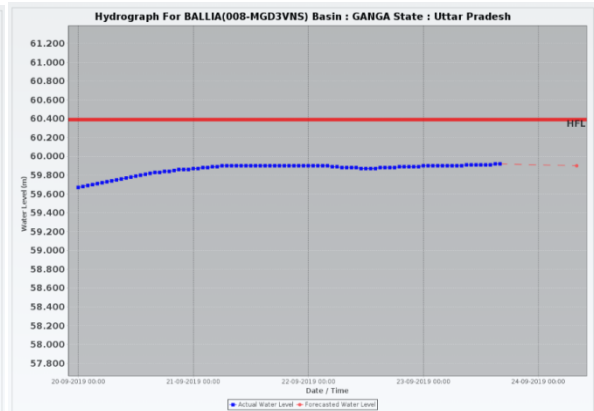
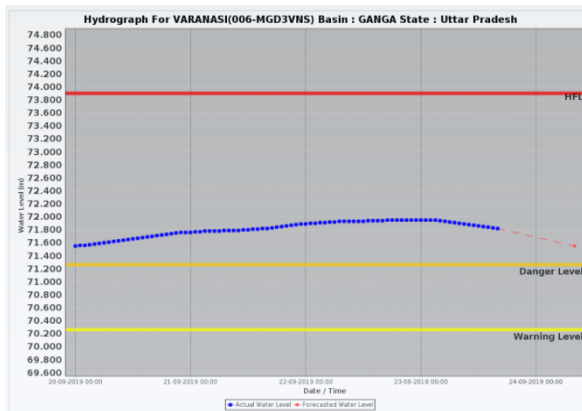
Wing-2, 2nd Floor,
West Block-2, R K Puram,
New Delhi- 110066
Tele: 01126106523, 26105274, 26182836
Email: fmdte@nic.in

Conserve Water – Save Life



2.1.1 Ganga Basin

The levels on Ganga at Prayagraj, Mirzapur and Varanasi have started falling. River Ganga at Ballia, Buxar, Dighaghat, Gandhighat and Hathidah has started stabilising and are likely to fall. Slow rise is being witnessed at Munger, Bhagalpur, Kahalgaon, Sahibganj and Farakka. The peak at these stations may be attained by tonight or early tomorrow morning and then slow fall. Hydrographs with flood forecast of different stations are attached.




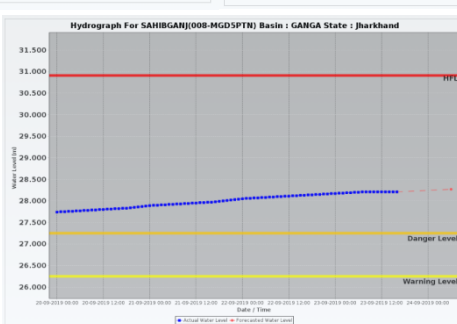
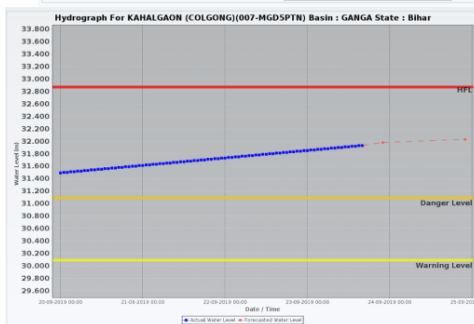
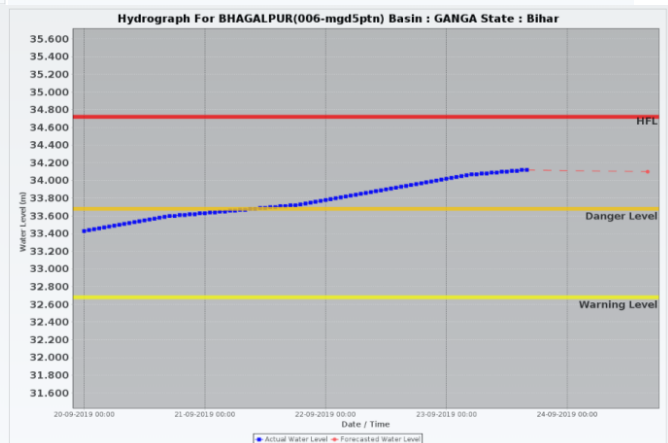

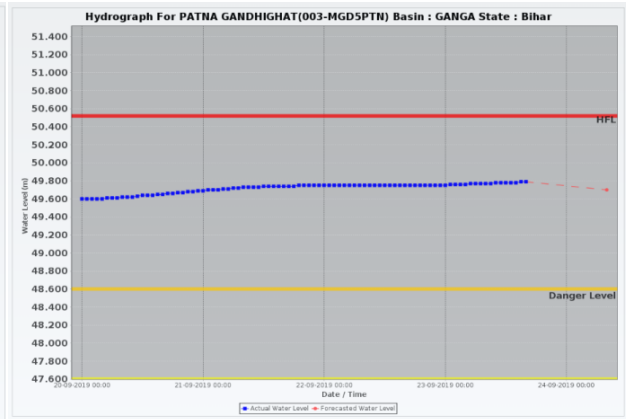
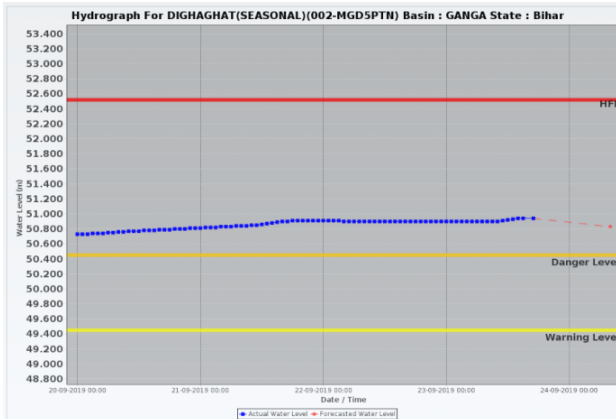
विंग-2, द्वितीय तल
पश्चिमी खंड-2, राम कृष्ण पुरम
नई दिल्ली-110066
दूरभाष-011-26106523, 26105274, 26182836
ईमेल: fmdte@nic.in

जल संरक्षण-सुरक्षित भविष्य



Wing-2, 2nd Floor,
West Block-2, R K Puram,
New Delhi- 110066
Tele: 01126106523, 26105274, 26182836
Email: fmdte@nic.in

Conserve Water – Save Life



2.1.2 Brahmaputra Basin

River Jia-Bharali in Sonitpur District is flowing in Severe Flood Situation. River Brahmaputra is flowing in Above Normal Flood Situation in Jorhat, Sonitpur, Goalpara and Dhubri districts of Assam and its tributaries Beki, Dhansiri (S) are also flowing in Above Normal Flood Situation. The levels may start falling slowly.

2.1.3 Pennar & East Flowing Rivers between Pennar & Cauvery Basin

Due to continuing heavy rains in Kurnool, Cuddapah and Anantpur District in the past four days, river Pennar and its tributaries were rising. With forecast of heavy rainfall in Rayalaseema for the next 3 days, close watch has to be maintained in all the rivers in Pennar Basin. Inflow into Somasila Dam has fallen to around 38,500 cusec and is still having around 12 TMC for its Full Reservoir Level. The dam is releasing around 21,000 cusec, out of which 10,145 cusec is going as inflows into Kandaleru Dam in Nellore District which is a part of Telugu Ganga System of reservoirs.

विंग-2, द्वितीय तल
पश्चिमी खंड-2, राम कृष्ण पुरम
नई दिल्ली-110066
दूरभाष-011-26106523,26105274,26182836
ईमेल: fmdte@nic.in

जल संरक्षण-सुरक्षित भविष्य



Wing-2, 2nd Floor,
West Block-2, R K Puram,
New Delhi- 110066
Tele: 01126106523, 26105274, 26182836
Email: fmdte@nic.in

Conserve Water – Save Life

2.2 Flood Affected Districts

- Assam:** Low lying areas along river course of **Jia-Bharali** in Sonitpur
- Uttar Pradesh:** Districts along course of rivers **Chambal, Yamuna downstream of confluence with Chambal upto its confluence with Ganga** at Allahabad. **River Ganga** from Allahabad to Ballia, **River Ghaghra** from Barabanki to Ballia
- Bihar:** Districts along course of **River Ganga** from Buxar to Bhagalpur.
- Jharkhand:** **Sahebganj** District along river **Ganga**

Flood Affected/Alerted Districts in the Country

