



Central Water Commission
Upper Ganga Basin Organisation, Lucknow
Daily Flood Situation Report Cum Advisories
Date: 25 July, 2020

FSR No.33

Dated 25-07-2020

1. Weather forecast by IMD

I. SYNOPTIC SITUATION:

- The monsoon trough at mean sea level now passes through Jaisalmer, Ajmer, Shivpuri, Satna, Daltonganj, Dumka and thence eastwards to Tripura across Meghalaya and extends upto 0.9 km above mean sea level.
- The cyclonic circulation over southwest Uttar Pradesh & neighbourhood now lies over northeast Rajasthan & neighbourhood between 2.1 km & 3.6 km above mean sea level.
- The Western Disturbance as a cyclonic circulation over western parts of Afghanistan & neighbourhood now lies over southeastern parts of Afghanistan & neighbourhood between 1.5 km & 3.1 km above mean sea level.
- A cyclonic circulation between 0.9 km & 1.5 km above mean sea level lies over central parts of Rajasthan.

II. a) DETERMINISTIC FORECAST (QPF):

Sr. No.	BASIN NAME	SUBBASIN CODE/NAME	QPF (mm)		
			Day-1	Day-2	Day-3
1	Alaknanda	Alaknanda	0.1-10	0.1-10	0.1-10
2	Bhagirathi	Bhagirathi	0.1-10	0.1-10	0.1-10
3	Ganga	Chhatnag to Mirzapur	0.1-10	0.1-10	0.1-10
		Narora to Phaphamau	0.1-10	0.1-10	11-25
		Phaphamau to Ballia	0.1-10	0.1-10	0.1-10
		Gomti	0.1-10	0.1-10	11-25
		Sai	0.1-10	0.1-10	0.1-10
		Upper Ganga	0.1-10	11-25	11-25
4	Ghaghra	Lower Ghaghra	0.1-10	0.1-10	11-25
		Middle Ghaghra	0.1-10	0.1-10	11-25
		Upper Ghaghra	0.1-10	11-25	11-25
5	Ramganga	Ramganga	0.1-10	11-25	11-25
6	Rapti	Rapti	0.1-10	0.1-10	11-25
7.	Sharda	Sharda	0.1-10	11-25	11-25

II (b) DETERMINISTIC FORECAST (DISTRIBUTION)

	BASIN NAME	SUBBASIN CODE/NAME	INTENSITY (I) & SPATIAL DISTRIBUTION (D)					
			Day-1		Day-2		Day-3	
			I	D	I	D	I	D
1	Alaknanda	Alaknanda	L	ISOL	L	ISOL	L	ISOL
2	Bhagirathi	Bhagirathi	L	ISOL	L	ISOL	L	ISOL
3	Ganga	Chhatnag to Mirzapur	L	ISOL	L	ISOL	L	SCT
		Narora to Phaphamau	VL	ISOL	VL	ISOL	M	SCT
		Phaphamau to Ballia	L	ISOL	L	SCT	L	SCT
		Gomti	L	ISOL	L	SCT	M	SCT
		Sai	L	ISOL	L	ISOL	L	SCT
		Upper Ganga	L	ISOL	L	SCT	M	FWS
4	Ghaghra	Lower Ghaghra	L	SCT	L	SCT	M	SCT
		Middle Ghaghra	L	ISOL	L	ISOL	M	SCT
		Upper Ghaghra	L	SCT	M	SCT	M	SCT
5	Ramganga	Ramganga	L	ISOL	M	SCT	M	FWS
6	Rapti	Rapti	L	ISOL	L	SCT	M	SCT
7.	Sharda	Sharda	L	SCT	M	SCT	M	FWS

QPF in Ranges (mm)	UNLISTED	0	0.1-10	11-25	26-50	51-100	>100
---------------------------	-----------------	----------	---------------	--------------	--------------	---------------	----------------

III. HEAVY RAINFALL WARNING:

NAME OF BASIN	NAME OF SUB- BASIN	Day-1		Day-2		Day-3	
		I	D	I	D	I	D
Alaknanda	Alaknanda						
Bhagirathi	Bhagirathi						
Ganga	Chhatnag to Mirzapur						
	Narora to Phaphamau						
	Phaphamau to Ballia						
	Gomti						
	Sai						
	Upper Ganga			H	ISOL		
Ghaghra	Lower Ghaghra						
	Middle Ghaghra						
	Upper Ghaghra			H	ISOL		
Ramganga	Ramganga	H	ISOL	H	ISOL	H	ISOL
Rapti	Rapti	H	ISOL				
Sharda	Sharda	H	ISOL	H	ISOL	H	ISOL

Spatial Distribution of Rainfall		
DRY	Dry	No Station reported rainfall
ISOL	One or two Places	25% or less number of stations recorded rainfall 2.5 mm
SCT	At a few Places	26%-50% number of stations recorded rainfall 2.5 mm
FWS	At many Places	51%-75% number of stations recorded rainfall 2.5 mm
WS	At most places	76%-100% number of stations recorded rainfall 2.5 mm

Intensity of Rainfall					
M.Dry	NIL	0 cm	VL	Very Light Rainfall	Trace
L	Light Rainfall	Upto 1 cm	M	Moderate rainfall	02-06 cm
H	Heavy rainfall	07-11 cm	VH	Very Heavy rainfall	12-20 cm
EH	Extremely Heavy rainfall	21 cm or More			
ExH	Exceptionally Heavy Rainfall	When the amount is a value near about the highest recorded rainfall at or near the station for the month or season. However, this term will be used only when the actual rainfall amount exceeds 12 cm			

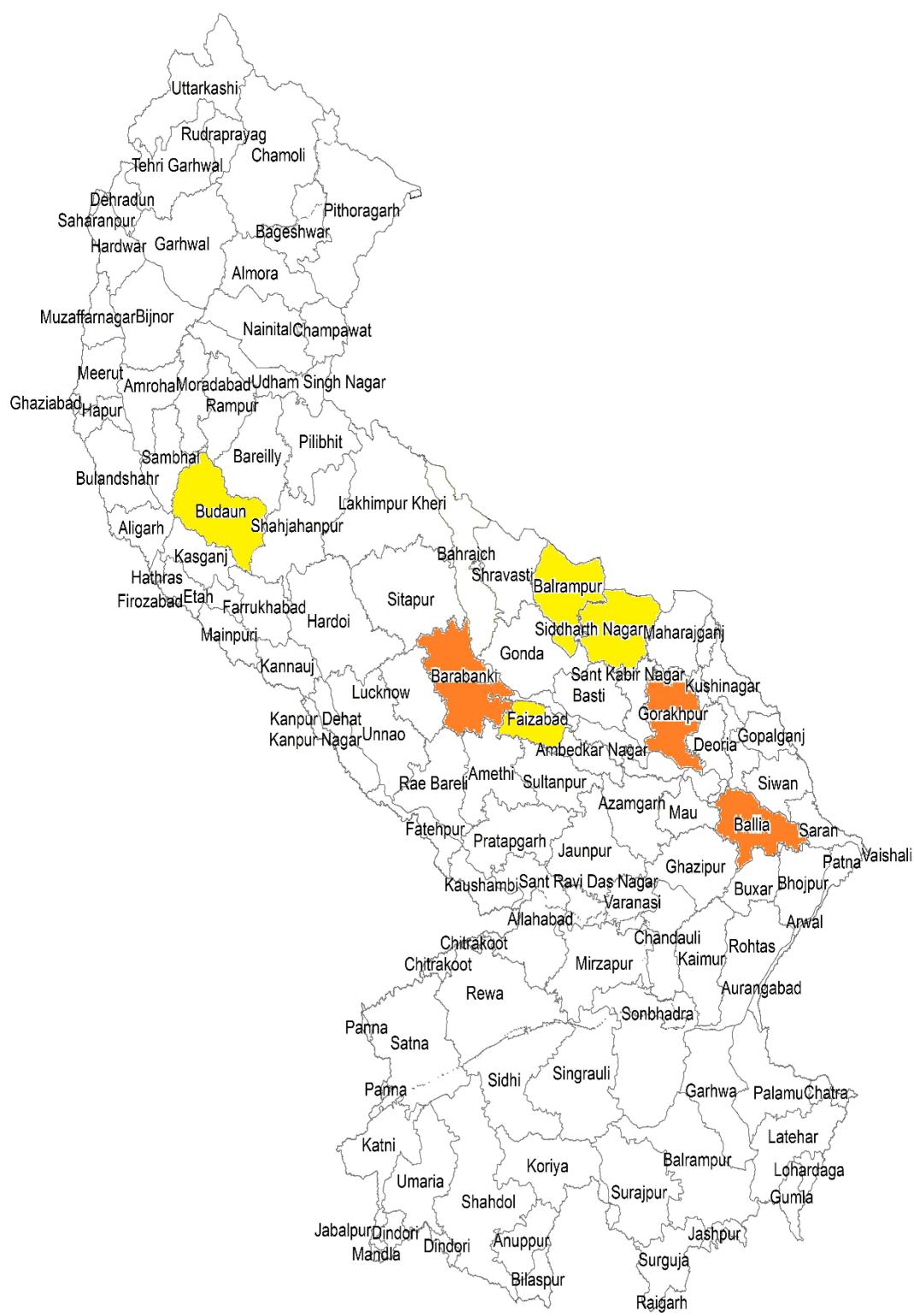
IV. PROBABILISTIC FORECAST

S. No.	BASIN NAME	SUBBASIN CODE/NAME	Day-1						Day-2						Day-3					
			0 mm	0.1-10 mm	11-25 mm	26-50 mm	51-100 mm	>100 mm	0 mm	0.1-10 mm	11-25 mm	26-50 mm	51-100 mm	>100 mm	0 mm	0.1-10 mm	11-25 mm	26-50 mm	51-100 mm	>100 mm
1	Alaknanda	Alaknanda	5-25	75-100						75-100	5-25					75-100	5-25			
2	Bhagirathi	Bhagirathi	5-25	75-100						75-100	5-25					75-100	5-25			
3	Ganga	Chhatnag to Mirzapur		75-100	5-25					75-100	5-25					75-100	5-25			
		Narora to Phaphamau	5-25	75-100						75-100	5-25					5-25	50-75	5-25		
		Phaphamau to Ballia		75-100	5-25					75-100	5-25					75-100	5-25			
		Gomti	5-25	75-100						75-100	5-25					5-25	50-75	5-25		
		Sai	5-25	75-100						75-100	5-25					75-100	5-25			
		Upper Ganga		75-100	5-25					5-25	50-75	5-25				5-25	50-75	5-25		
4	Ghaghra	Lower Ghaghra		75-100	5-25					75-100	5-25					5-25	50-75	5-25		
		Middle Ghaghra		75-100	5-25					75-100	5-25					5-25	50-75	5-25		
		Upper Ghaghra		75-100	5-25					5-25	50-75	5-25				5-25	50-75	5-25		
5	Ramganga	Ramganga		75-100	5-25					5-25	50-75	5-25				5-25	50-75	5-25		
6	Rapti	Rapti		75-100	5-25					75-100	5-25					5-25	50-75	5-25		
7.	Sharda	Sharda		75-100	5-25					5-25	50-75	5-25				5-25	50-75	5-25		

Probability of occurrence (%)	0-5	5-25	25-50	50-75	75-100
-------------------------------	-----	------	-------	-------	--------

2. Summary of flood situation as per CWC flood forecasting network

Flood Situation on 25 JULY, 2020



1. River Burhi Rapti at Kakrahi in SIDDHARTHANAGAR district of Uttar Pradesh continues to flow in SEVERE SITUATION at 14:00 hrs today. At 14:00 hrs, it was flowing at a level of 86.34 m with Falling trend which is 0.69 m above its Danger Level of 85.65 m and 2.63 m below its previous HFL of 88.97 m (1998-08-22).
2. River Rohin at Trimohinighat in MAHRAJGANJ district of Uttar Pradesh continues to flow in SEVERE SITUATION at 14:00 hrs today. At 14:00 hrs, it was flowing at a level of 83.08m with Falling trend which is 0.64 m above its Danger Level of 82.44 m and 2.40 m below its previous HFL of 85.48 m (2017-08-15).
3. River Ghagra at Turtipar in BALLIA district of Uttar Pradesh continues to flow in SEVERE SITUATION at 14:00 hrs today. At 14:00 hrs, it was flowing at a level of 64.64m with Steady trend which is 0.63 m above its Danger Level of 64.01 m and 1.36 m below its previous HFL of 66.0 m (1998-08-28).
4. River Rapti at Regauli in GORAKHPUR district of Uttar Pradesh continues to flow in SEVERE SITUATION at 14:00 hrs today. At 14:00 hrs, it was flowing at a level of 80.51 m with Steady trend which is 0.21 m above its Danger Level of 80.30 m and 1.62 m below its previous HFL of 82.12 m (2000-09-16).
5. River Rapti at Birdghat in GORAKHPUR district of Uttar Pradesh continues to flow in SEVERE SITUATION at 14:00 hrs today. At 14:00 hrs, it was flowing at a level of 76.065 m with Raising trend which is 1.085 m above its Danger Level of 74.98 m and 1.475 m below its previous HFL of 77.54 m (1998-08-23).

2.1 Rainfall Situation

Amount of rainfall recorded at 8:30 hours IST of today (≥ 50 mm or more)

Name of Place (State)	Rainfall (in mm)
Motipur (U.P)	71.4

2.2 LEVEL FORECAST

LEVEL FORECAST		
S.No.	Flood Situations	No. of Forecasting Sites
A.	Extreme Flood Situation:	
	(Site (s) where the previous Highest Flood Level (HFL) is exceeded or equalized)	0
B.	Severe Flood Situation :	
	(Site(s) where water Level touching or exceeding the Danger Level but below Highest Flood Level(HFL)	3
C.	Above Normal Flood Situation:	
	(Site (s) where water level touching or exceeding the warning Level but below Danger Level)	4
Total Numbers of Sites above Warning Level (A+B+C)		7
INFLOW FORECAST		
Number of Sites for which inflow forecasts issued:		0
(Where inflow are equal or exceed the specified Threshold Limit for a particular reservoir/ barrage)		0

2.3 Above Normal (Water Level touching or exceeding the warning Level but below Danger Level)

Name of river	Flood Forecasting Sites	District	State	Danger Level(m)	Warning Level (m)	Previous Highest		Actual Level			Forecast			
						Level (m)	Date	Level (m)	Time	Trend	Level (m)	Date	Time	Trend
Rapti	Balrampur	Balrampur	U.P	104.62	103.62	105.54	2015	103.71	0800	F	103.50	26.07.20	0800	F
Rapti	Bansi	Siddharth nagar	U.P	84.9	83.9	85.88	2017	84.83	0800	S	84.80	26.07.20	0800	F
Ghaghra	Ayodhya	Faizabad	U.P	92.73	91.73	94.01	2009	92.70	0800	F	92.35	26.07.20	0800	F
Ganga	Kachhla bridge	Budaun	U.P.	162.0	161.0	162.79	2010	161.43	0800	F	161.22	26.07.20	0800	F

2.4 Severe Flood Situation (Water Level touching or exceeding the Danger Level but below Highest Flood Level (HFL))

Name of river	Flood Forecasting Sites	District	State	Danger Level(m)	Warning Level (m)	Previous Highest		Actual Level			Forecast			
						Level(m)	Date	Level(m)	Time	Trend	Level (m)	Date	Time	Trend
Ghaghra	Elgin Bridge	Barabanki	U.P.	106.07	105.07	107.616	2014	106.116	0800	F	106.10	26.07. 20	0800	F
Rapti	Birdghat	Gorakhpur	U.P	74.98	73.98	77.54	1998	76.02	0800	R	76.00	26.07.20	0800	F
Ghaghra	Turtipar	Baliya	U.P	64.01	63.01	66.00	1998	64.64	0800	S	64.40	26.07.20	0800	F

2.5 Extreme Flood Situation (Water Level exceeded or equalized Highest Flood Level (HFL))

Name of river	Flood Forecasting Sites	District	State	Danger Level(m)	Warning Level (m)	Previous Highest		Actual Level			Forecast			
						Level(m)	Date	Level(m)	Time	Trend	Level (m)	Date	Time	Trend

Note - No Station is in this situation Dated 25.07.2020

2.6 Inflow Forecast

Name of river	Flood Forecasting Sites	District	State	HFL(m)	FRL(m)	Previous Highest		Actual Level			Forecast			
						Discharge (Q)	Date	Discharge (Q)	Time	Trend	D (Q)	Date	Time	Trend

Note - No Station is in this situation Dated 25.07.2020

Advisory on Hydro Meteorological Situation Expected from 26-07-2020 to 27-07-2020

As per rainfall pattern given in section II, Alaknanda, Bhagirathi, Ganga rivers are expected to receive light rain at isolated area in next 48 hrs. Ghaghra Ramganga, Sharda & Rapti river basin received heavy to moderate rain at isolated to scattered places in next 48 hours. Water level at most of CWC station is expected to fall / steady in next 48 hours. From the given QPF, above normal flood like situation is expected in most of river basins. Level forecast will be issued if the level of river at stations is likely to touch or cross warning level.

अधिशसीअभियंता

मध्य गंगा मण्डल -1 लखनऊ

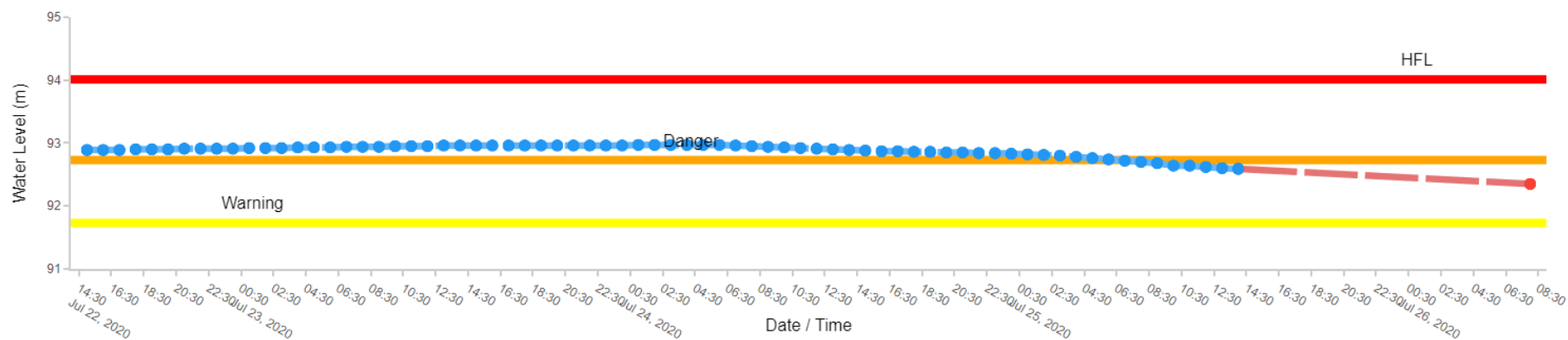


Hydrograph view of - Ayodhya



District	Basin	River	Division
FAIZABAD	Ganga	Ghagra	Middle Ganga Division-I(MGD-I), Lucknow

Forecasted Water Level Measured Water Level



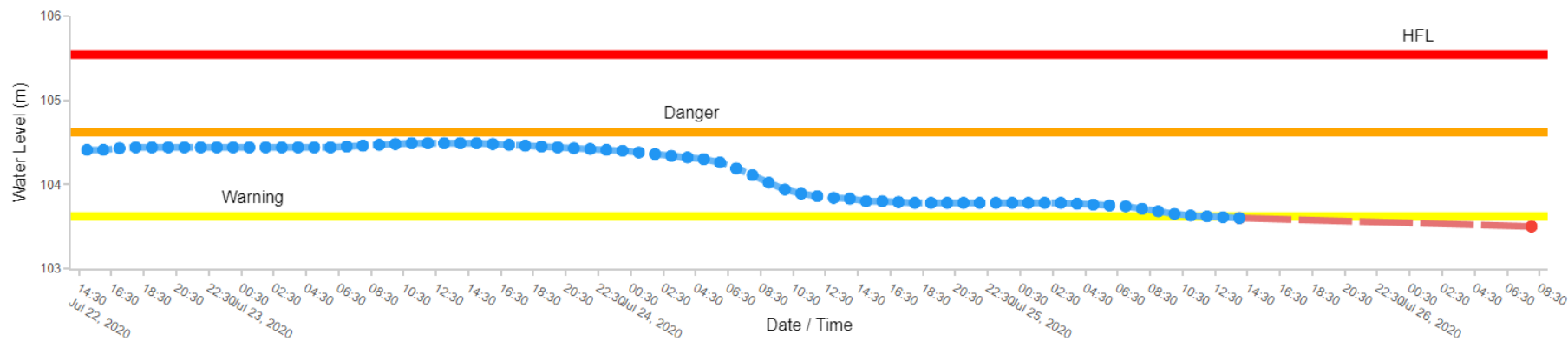


Hydrograph view of - Balrampur



District	Basin	River	Division
BALRAMPUR	Ganga	Rapti	Middle Ganga Division-I(MGD-I), Lucknow

Forecasted Water Level Measured Water Level



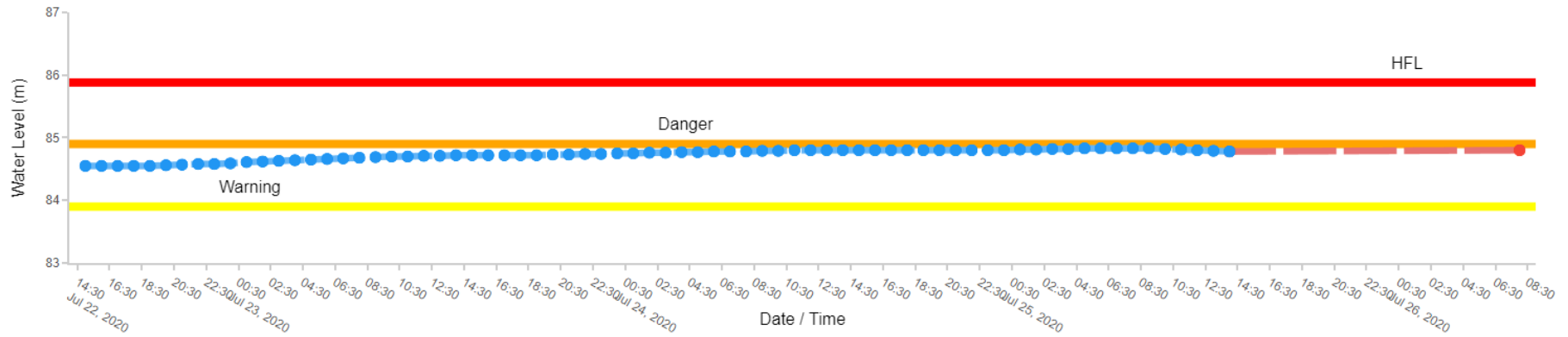


Hydrograph view of - Bansi



District	Basin	River	Division
SIDDHARTHANAGAR	Ganga	Rapti	Middle Ganga Division-I(MGD-I), Lucknow

Forecasted Water Level Measured Water Level



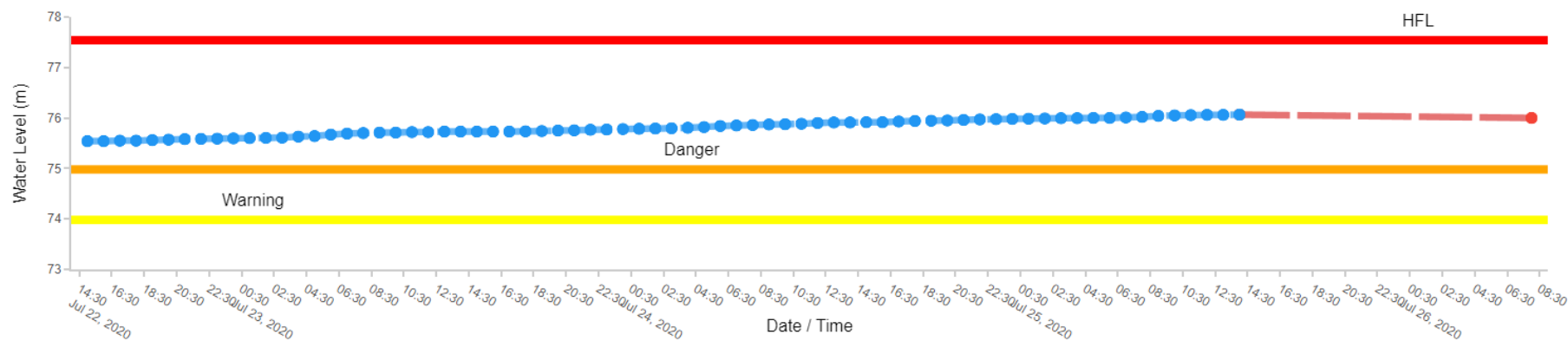


Hydrograph view of - Birdghat



District	Basin	River	Division
GORAKHPUR	Ganga	Rapti	Middle Ganga Division-I(MGD-I), Lucknow

Forecasted Water Level Measured Water Level



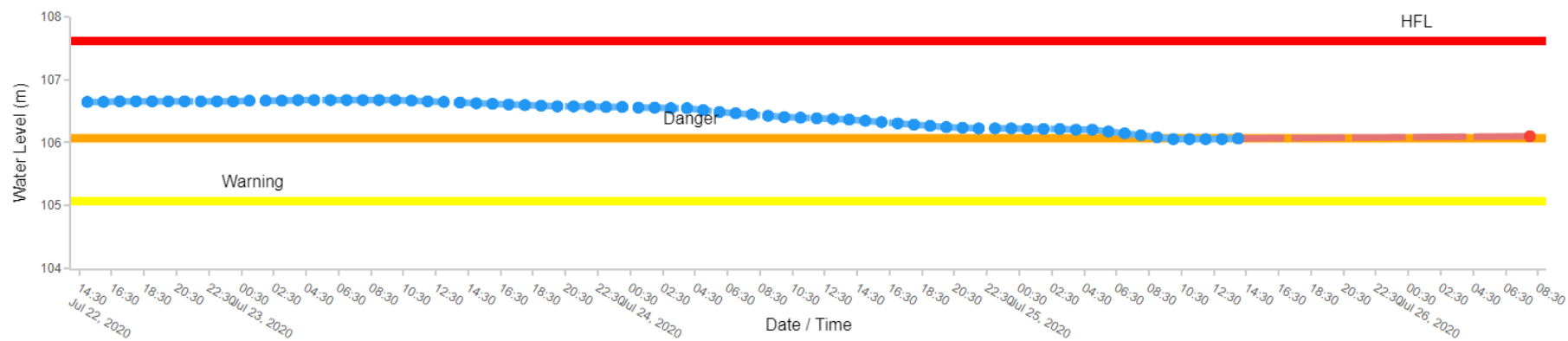


Hydrograph view of - Elginbridge



District	Basin	River	Division
BARABANKI	Ganga	Ghagra	Middle Ganga Division-I(MGD-I), Lucknow

Forecasted Water Level Measured Water Level



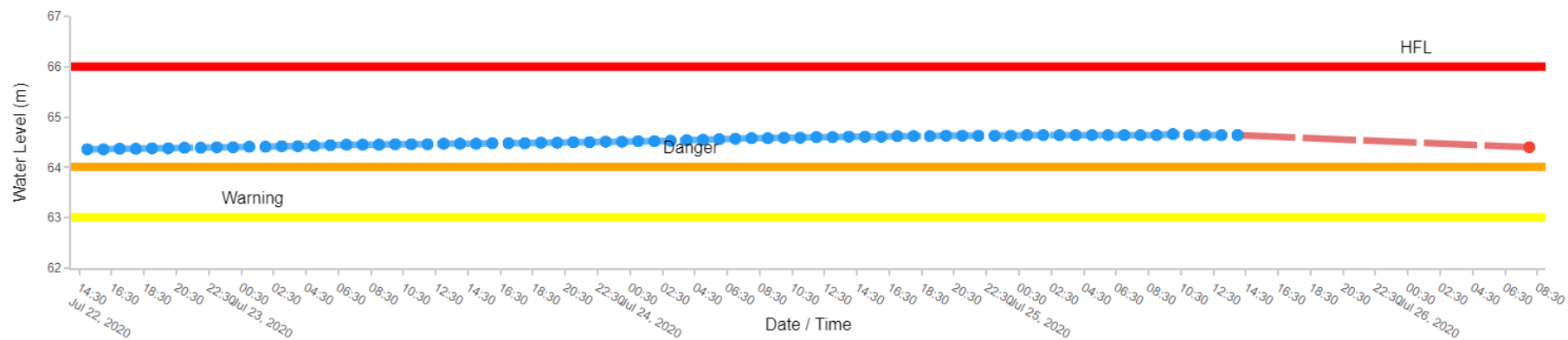


Hydrograph view of - Turtipar



District	Basin	River	Division
BALLIA	Ganga	Ghagra	Middle Ganga Division-I(MGD-I), Lucknow

Forecasted Water Level Measured Water Level





Site

Hydrograph



Hydrograph view of - Kachhlabridge



District	Basin	River	Division
BUDAUN	Ganga	Ganga	Middle Ganga Division-II(MGD-II), Lucknow

