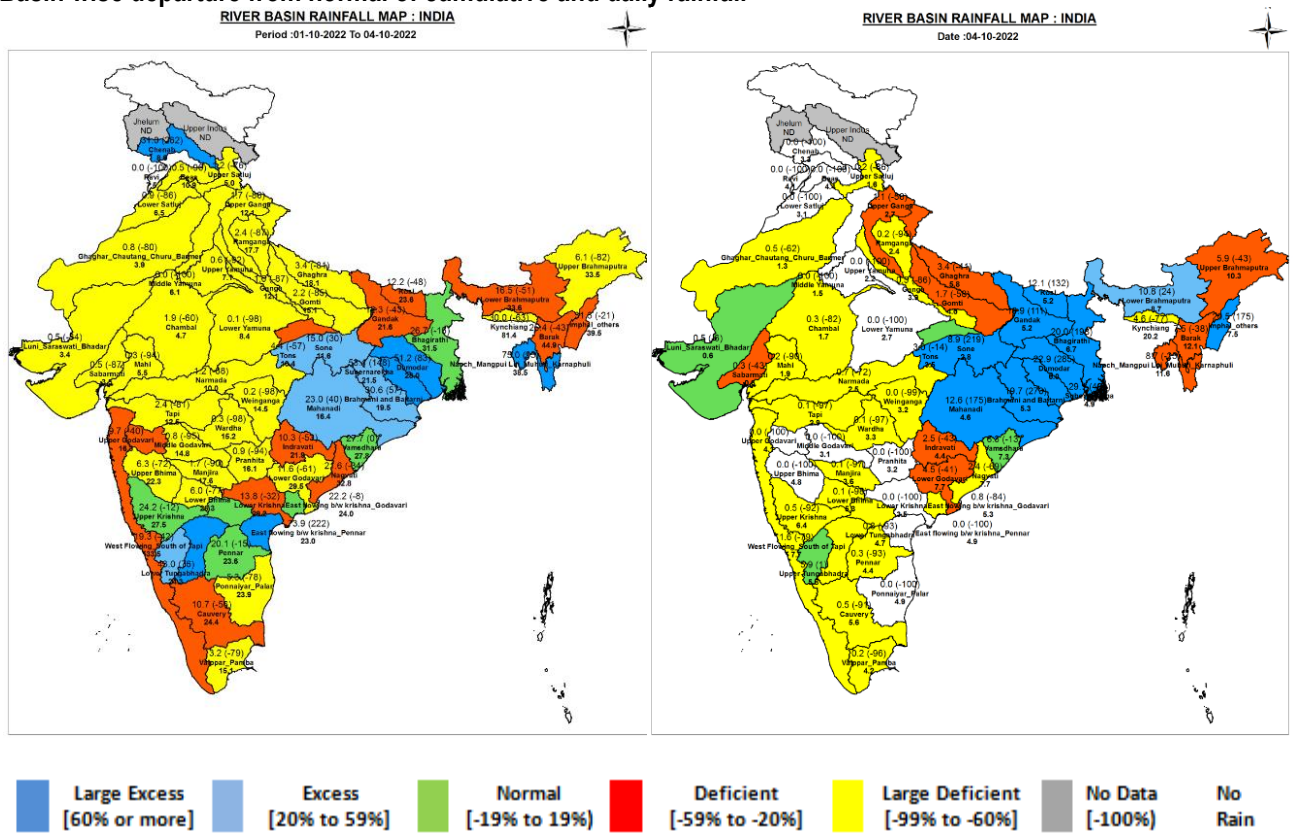




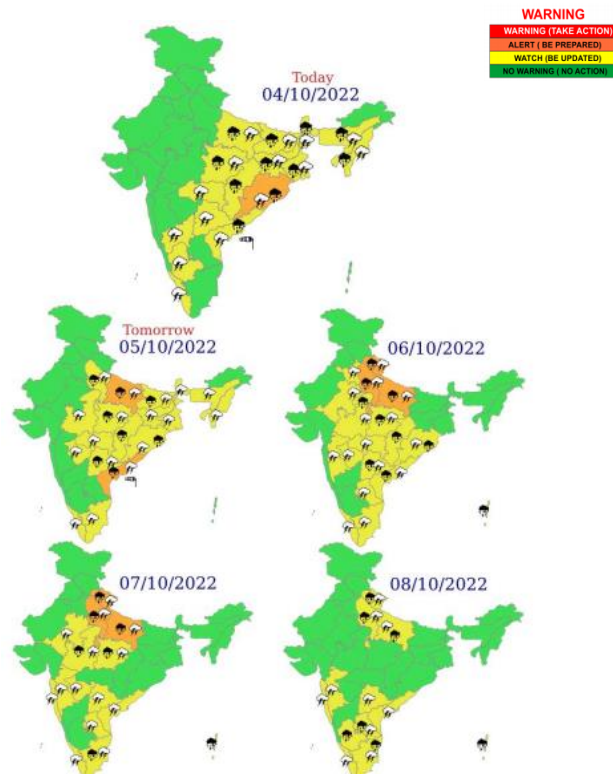
Central Water Commission
Special Flood Advisory for Andhra Pradesh, Odisha, Chhattisgarh, Uttarakhand & Uttar Pradesh
04-10-2022

1.0 Rainfall Situation

1.1 Basin wise departure from normal of cumulative and daily rainfall



1.2 Rainfall forecast for next 5 days issued on 4th October 2022 (Midday) by IMD



- (i) Isolated very heavy rainfall very likely over Odisha on 04th; over Coastal Andhra Pradesh on 05th; over East Uttar Pradesh during 05th-07th and over Uttarakhand & West Uttar Pradesh on 06th October, 2022.
- (ii) Isolated extremely heavy falls over Uttarakhand and northwest Uttar Pradesh on 07th October, 2022.

2.0 Flood Situation and Advisories

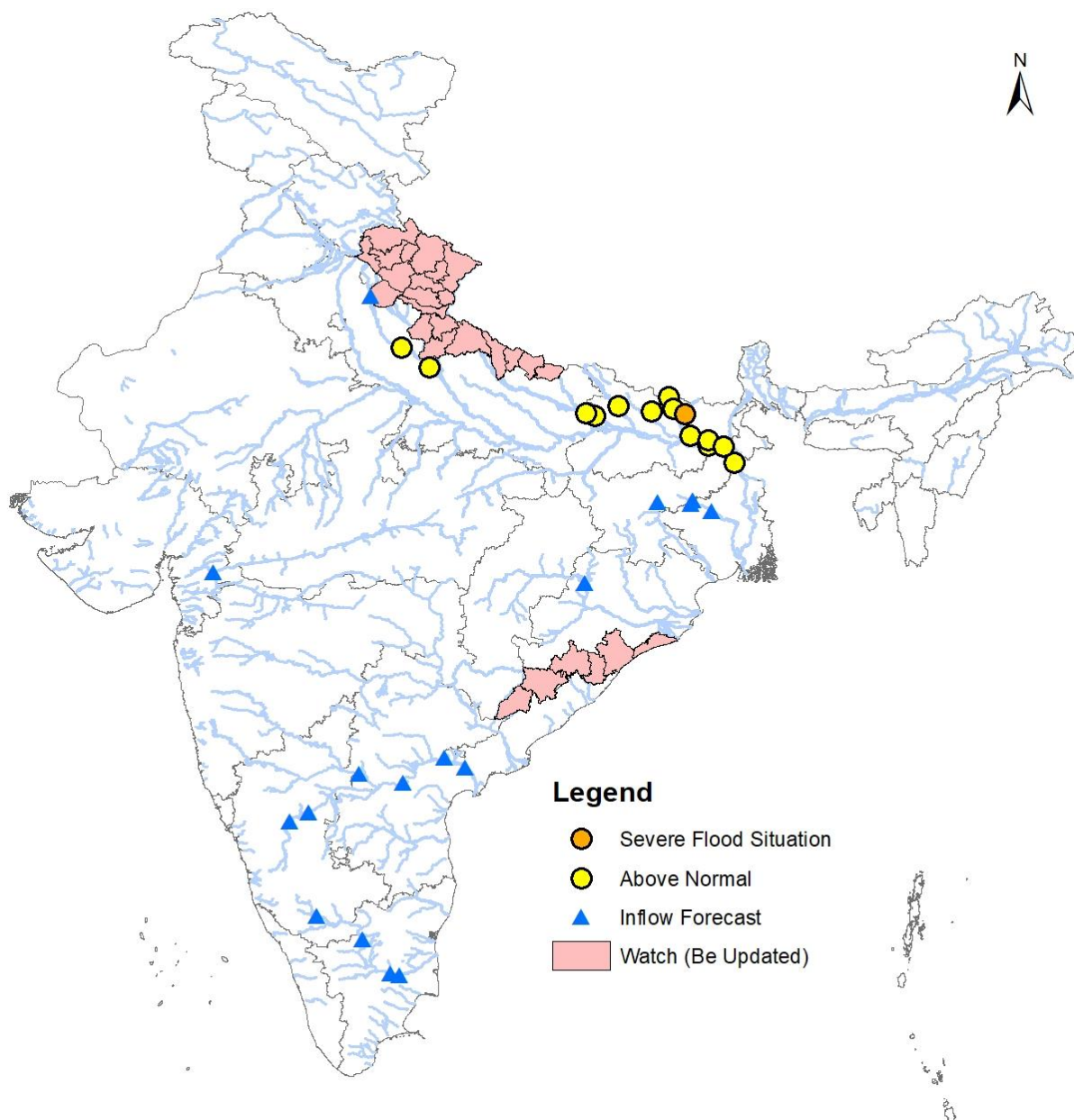
2.1 Summary of Flood Situation as per CWC Flood Forecasting Network

On 4th October 2022, 1 station in Bihar is flowing in Severe Flood Situation, 13 stations (8 in Bihar, 3 in Uttar Pradesh and 1 each in West Bengal, Delhi & Jharkhand) are flowing in Above Normal Flood Situation. Inflow Forecast has been issued for 19 Barrages & Dams (4 in Andhra Pradesh, 3 each in Jharkhand, Karnataka & Tamilnadu, 2 in Telangana and 1 each in Gujarat, West Bengal, Uttar Pradesh & Odisha).

PART - I: LEVEL FORECAST		
S.No.	Flood Situations	Numbers of Forecasting Sites
A	Extreme Flood Situation: (Site (s) where the previous Highest Flood Level (HFL) is exceeded or equalled)	0
B	Severe Flood Situation: (Site (s) where water level is touching or exceeding the Danger Level but below Highest Flood Level (HFL))	1
C	Above Normal Flood Situation: (Site (s) where water level is touching or exceeding the Warning Level but below Danger Level)	13
Total number of sites above Warning Level (A+B+C)		14
PART - II: INFLOW FORECAST		
Number of sites for which inflow forecasts issued: (Where Inflows are equal or exceed the specified Threshold Limit for a particular reservoir / barrage)		19

Details are given at link: http://cwc.gov.in/sites/default/files/cfcrwcdfb04-10-2022_5.pdf

2.1.1 Flood Situation Map



2.2 CWC Advisories

Uttarakhand

Extremely heavy to Very heavy rainfall is expected in districts of Chamoli, Pitoragarh, Almora etc. of Uttarakhand from 06.10.2022 to 08.10.2022. Water levels in the rivers Alaknanda, Ramganaga and Sarda are expected to rise, alert may be kept in adjoining districts.

Odisha

Heavy to very heavy rainfall is expected at isolated places over Odisha on 04.10.2022 to 06.10.2022. Water level in rivers Rushikulya, Vamsadhara, Godavari are expected to rise, watch is to be kept in coastal districts of Puri, Ganjam, Koraput, Rayagarh, Kandhamal, Malangiri, Koraput, Gajapathi in Odisha.

Chhattisgarh

Heavy rainfall is expected at isolated places over Chhattisgarh on 04.10.2022 to 06.10.2022. Water level in rivers Indravathi and Mahanadi is expected to rise, watch may be kept in districts adjoining these rivers.

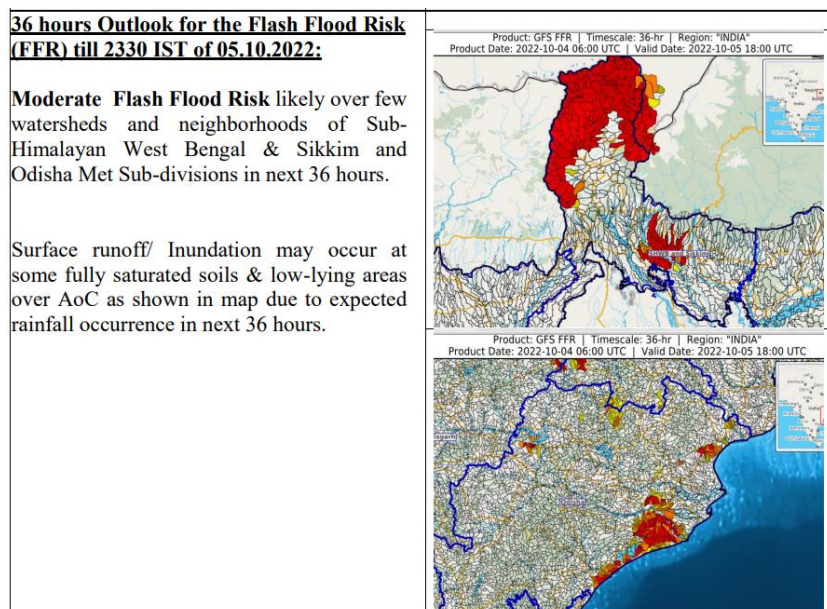
Andhra Pradesh and Yanam

Heavy to very heavy rainfall is expected at isolated places over Coastal Andhra Pradesh and Yanam on 04.10.2022 to 06.10.2022. Water levels in the rivers Nagavalli, Godavari and Krishna are expected to rise watch may be kept in districts of Vizianagaram, Guntur and Prakasam in coastal Andhra Pradesh.

Uttar Pradesh

Widespread moderate with isolated Heavy to very heavy rainfall is expected over East Uttar Pradesh on 04.10.2022 to 08.10.2022 and over West Uttar Pradesh on 05.10.2022 to 08.10.2022. Water levels in northern tributaries of Ganga namely Ghaghra, Rapti are expected to rise watch may be kept in districts adjoining these rivers.

2.3 Flash Flood Guidance



3.0 Advisory Flood Forecast for next 5-days

The flood situation at Flood Forecasting Stations likely to be above warning level for next 5 days:

S.No.	Station	River	District	State	05-10-2022	06-10-2022	07-10-2022	08-10-2022	09-10-2022
1	KHADDA	GANDAK	Kushinagar	Uttar Pradesh	N	S	S	S	S
2	BALRAMPUR	RAPTI	Balrampur	Uttar Pradesh	N	N	AN	AN	S
3	BASUA	KOSI	Supaul	Bihar	S	S	S	S	S
4	BENIBAD	BAGMATI	Muzaffarpur	Bihar	AN	AN	S	S	S
5	DELHI_RLY_BRG	YAMUNA	North	NCT of Delhi	N	N	N	AN	S
6	ELGINBRIDGE	GHAGRA	BARABANKI	Uttar Pradesh	N	N	N	AN	S
7	JHANJHARPUR	KAMLA	Madhubani	Bihar	AN	AN	S	S	S
8	DUMARIAGHAT	GANDAK	Gopalganj	Bihar	AN	AN	S	S	S
9	KAKARDHARI	RAPTI	BAHRAICH	Uttar Pradesh	N	AN	AN	AN	S
10	AKHUAPADA	BAITRANI	BHADRAK	Odisha	S	S	S	S	S
11	KASHINAGAR	VAMSADHARA	GAJAPATI	Odisha	S	AN	N	N	N
12	MATHANIRB	JALKA	Baleshwar	Odisha	N	S	S	S	N
13	DOWLAISWARAM	GODAVARI	EAST GODAVARI	ANDHRA PRADESH	N	N	N	N	AN
14	BALTARA	KOSI	Khagaria	Bihar	AN	AN	AN	AN	AN
15	BANSI	RAPTI	Siddharth Nagar	Uttar Pradesh	N	N	N	AN	AN
16	GORAKHPUR_BIRGDHAT	RAPTI	Gorakhpur	Uttar Pradesh	N	N	N	N	AN
17	CHATIA	GANDAK	PURBA CHAMPARAN	Bihar	N	N	N	N	AN
18	DARAULI	GHAGRA	Siwan	Bihar	AN	AN	N	N	N
19	DHENGRAGHAT	MAHANANDA	Purnia	Bihar	N	N	AN	AN	N
20	FATEHGARH	GANGA	Farrukhabad	Uttar Pradesh	AN	AN	N	N	N
21	GARHMUKTESHWAR	GANGA	Hapur	Uttar Pradesh	N	N	N	N	AN
22	HARIDWAR	GANGA	Haridwar	Uttarakhand	N	N	N	AN	AN
23	KACHHLABRIDGE	GANGA	Budaun	Uttar Pradesh	AN	AN	AN	AN	AN
24	KAHALGAON	GANGA	Bhagalpur	Bihar	AN	AN	AN	AN	N
25	KURSELA	KOSI	Katihar	Bihar	AN	AN	AN	AN	AN
26	RAE_BARELI	SAI	Rae Bareli	Uttar Pradesh	N	N	N	AN	AN
27	REWAGHAT	GANDAK	MUZAFFARPUR	Bihar	N	N	N	AN	AN
28	RISHIKESH	GANGA	Dehradun	Uttarakhand	N	N	N	AN	AN
29	SAHIBGANJ	GANGA	Sahibganj	Jharkhand	AN	AN	AN	AN	AN
30	SRINAGAR	ALAKNANDA	PAURI GARHWAL	Uttarakhand	N	N	N	AN	AN
31	TURTIPAR	GHAGARA	Ballia	Uttar Pradesh	AN	AN	N	N	N
32	DHENG_BRIDGE	BAGMATI	Sitamarhi	Bihar	N	N	AN	AN	AN

33	JAINAGAR	KAMLA	Madhubani	Bihar	AN	AN	AN	AN	AN
34	RUNISAIDPUR	BAGMATI	MUZAFFARPUR	Bihar	N	N	AN	AN	AN
35	FARAKKA_BG	GANGA	Murshidabad	West Bengal	AN	AN	AN	AN	AN
36	BEKI_NH_CROSSING	BEKI	Barpeta	Assam	N	AN	AN	N	N
37	DHARAMTUL	KOPLI	Marigaon	Assam	N	N	N	AN	AN
38	DIBRUGARH	BHRAMPUTRA	Dibrugarh	Assam	N	N	AN	AN	AN
39	JIABHARALI_NT_X	JAIBHARALI	Sonitpur	Assam	N	AN	AN	AN	AN
40	NEAMATIGHAT	BHRAMPUTRA	Jorhat	Assam	N	N	AN	AN	AN
41	NUMALIGARH	DHANSARI	Golaghat	Assam	N	N	AN	AN	AN
42	NH_X_RANGANADI	RANGANADI	Lakhimpur	Assam	N	N	N	N	AN
43	NELLORE	PENNAR	Sri Potti Sriramulu Nellore	Andhra Pradesh	AN	AN	AN	AN	AN
44	GUNUPUR	VAMSADHARA	Rayagada	Odisha	AN	N	N	N	N
45	ARARIA	PARMAN	Araria	Bihar	AN	AN	AN	AN	AN

Abbreviation: **N:** Normal Flood Situation, **AN:** Above Normal Flood Situation, **S:** Severe Flood Situation, **E:** Extreme Flood Situation

For more details, please visit <https://ffs.india-water.gov.in/> for flood forecast monitoring & short range flood forecast and <https://aff.india water.gov.in/> for medium range flood forecast.

Extreme Flood Situation: (Site (s) where the previous Highest Flood Level (HFL) is exceeded or equalled).

Severe Flood Situation: (Site (s) where water level is touching or exceeding the Danger Level but below Highest Flood Level (HFL)).

Above Normal Flood Situation: (Site (s) where water level is touching or exceeding the Warning Level but below Danger Level).

4.0 Storage Position in Dams where Inflow forecast is being issued by CWC as on 04thOctober 2022

Storage above 85%	
Storage above 60%	

QPF categories (mm)	0	0.1-10	11-25	26-37	38-50	51-75	76-100	>100
---------------------	---	--------	-------	-------	-------	-------	--------	------

#	Reservoir/Dams	River/Sub-Basin /Basin	State	US/ DS District	Rainfall situation				
					Day 1	Day 2	Day 3	Day 4	Day 5
1	Pulichinthala	Krishna/Lower Krishna/ Krishna	AP	Nalgonda(Tel)/Guntoor,Krishna (AP)					
2	Srisaillam	Krishna/Lower Krishna/Krishna	AP	JogulambaGadwal(Telangana), Kurnool(AP)/ Nalgonda(Telangana), Guntoor (AP)					
3	Somasila	Pennar/Lower Pennar/Pennar	AP	Kadapa(AP)/Nellore(AP)					
4	Madduvalasa	Nagavalli/Nagavalli/EFR Mahanadi & Godavari	AP	Vizianagaram(AP)/Srikakulam(AP)					
5	Musi	Musi/Lower Krishna/ Krishna	Tel	Nalgonda					
6	Sriramasagar	Godavari/Middle Godavari/Godavari	Tel	Nanded (Mah), Nirmal(Telangana)/Metpally, Mancherial(Telangana)					
7	SripadaYellampally	Godavari/Middle Godavari/Godavari	Tel	Mancherial/JaishankarBhupalpally					
8	Kaddam Dam	Kaddam/Middle Godavari/Godavari	Tel	Adilabad,Nirmal/Mancherial					
9	Singur	Manjira/Manjira/Godavari	Tel	Bidar(Kar)/Sangareddy(Telangana)					
10	Nizamsagar	Manjira/Manjira/Godavari	Tel	Medak/Kamareddy					
11	PD Jurala	Krishna/Middle Krishna/Krishna	Tel	Raichur (Kar)/JogalambaGadwal(Telangana)					
12	Ukai	Tapi/Tapi/Tapi	Guj	Nadurbar(Mah), Tapi(Guj)/ Surat (Guj)					
13	Narayanpur	Krishna/Upper Krishna/Krishna	Kar	Bagalkot, Vijayapura/ Raichur, Yaadgir					
14	Harangi	Cauvery/Upper Cauvery/Cauvery	Kar	Kodagu/Mandya					
15	Hemavathy	Hemavathy/ Hemavathy/Cauvery	Kar	Hassan, Kodagu/Mandya, Mysore					
16	Karanja	Karanja/Manjira/Godavari	Kar	Bidar (Kar), Vikarabad(Telangana)/Bidar(Kar)					
17	Tungabhadra	Tungabhadra/Middle Tungabhadra/Krishna	Kar	Gadag/Bellary, Koppal, Raichur					
18	Kabini	Kabini/Kabini/Cauvery	Kar	Wayanad (Ker)/Mysuru(Kar)					
19	Bhadra	Bhadra/UpperTungabhadra/Krishna	Kar	Chikmagaluru/Shimoga					
20	KRS	Cauvery/Middle Cauvery/Cauvery	Kar	Mandya, Mysore					
21	Malaprabha	Malaprabha/Malaprabha/Krishna	Kar	Belgaum					
22	Hidkal	Ghataprabha/Ghataprabha/Krishna	Kar	Kolhapur (Mah)/ Belgaum (Kar)					
23	Almatti	Krishna/Upper Krishna/Krishna	Kar	Kolhapur(Maharashtra)/ Bagalkote(Karnataka)					
24	Idukki	Periyar/Upper Periyar/West flowing rivers from Tadri to Kanyakumari	Kerala	Theni (Tamil Nadu), Ernakulam					
25	Edamalayar	Edamalayar/Middle Periyar/West flowing rivers from Tadri to Kanyakumari	Kerala	Coimbatore (Tamil Nadu)					
26	Koyna	Koyna/Upper Krishna/Krishna	Mah	Satara/Kolhapur, Sangli					
27	Warana	Warna river/Upper Krishna/Krishna	Mah	Sangli,Kolhapur					
28	Veer	Nira/Upper Bhima/Krishna	Mah	Pune, Satara					
29	Ujjani	Bhima/Upper Bhima/Krishna	Mah	Pune, Solapur					
30	Yeldari	Purna/Purna/Godavari	Mah	Hingoli, Parbhani/Nanded					
31	Upper Wardha	Wardha/Wardha/Godavari	Mah	Wardha, Amravati					
32	Issapur	Kayadhu/Penganga/Godavari	Mah	Hingoli, Yavatmal					
33	Totladoh	Pench/Wainganga/Godavari	Mah	Chindwara(MP)/Nagpur(Mah)					
34	Jaikwadi	Godavari/Upper Godavari/Godavari	Mah	Aurangabad, Ahmadnagar/Bid, Jalna					
35	Mula	Mula/Upper Godavari/Godavari	Mah	Ahmadnagar					
36	Manjlegaon	Sindhphana/Middle Godavari/Godavari	Mah	Beed/Parbhani					
37	Hathnur Dam	Hatnur/Upper Tapi/Tapi	Mah	Burhanpur (MP)/Jalgaon(Mah)					
38	Salandi	Salandi/Brahmani and Baitarni/Brahmani and Baitarni	Odisha	Mayurbhanj,Kendujhar/Bhadrak					
39	Rengali	Brahmani River/Brahmani and Baitarni/Brahmani and Baitarni	Odisha	Deogarh/Angul, Dhenkanal					

40	Upper Indravathi	Indravati/Indravati/Godavari	Odisha	Kalahandi,Nabarangpur, Koraput/Norangpur(Odisha), Bastra(Chsgrh)					
41	Hirakud Dam	Mahanadi River/Upper Mahanadi/Mahanadi	Odisha	JanjgirChampa, Raigarh(Chsgrh), Jharsuguda, Bargarh, Sambalpur(Odisha)/Subarnapur, Baudh, Anugul (Odisha)					
42	Bango	Hasdeo/Upper Mahanadi/Mahanadi	Chhattis	Gurguja/Korea, Korba					
43	Ravi Shankar	Mahanadhi/Upper Mahanadi/Mahanadi	Chhatt	Kanker/Gariaband					
44	Bhavanisagar	Bhavani/Middle Cauvery/Cauvery	TN	Palakad (Kerala), Nilgiri(TN), Coimbatore (TN)/ Erode (TN)					
45	Mettur	Cauvery/Middle Cauvery/Cauvery	TN	Dharmapuri, Salem/Erode, Namakkal					
46	Vaigai	Vaigai/Upper Vaigai/East flowing rivers South of Cauvery Basin	TN	Theni/Madurai					
47	Sathanur Dam	Ponnaiar/Middle South Pennar/East flowing rivers between Pennar and Cauvery Basin	TN	Dharmapuri, Tiruvannamalai/Villupuram, Cuddalore					
48	SomKamlaAmba	Som/Mahi B/Mahi	Raj	Udaipur/Dungarpur					
49	RanaPratapSagar	Chambal/Upper Chambal/Ganga	Raj	Neemuch(MP)/Dholpur, Kota, Bundi(Raj)					
50	Gudha	Chambal/Upper Chambal/Ganga	Raj	Bhilwara/Bundi					
51	Parwati	Parbati/ Kalisindh/Upper Chambal	Raj	Baran (Raj)/Baran (Raj), Kota (Raj), Sheopur (MP)					
52	MahiBajajsagar	Mahi/Upper Mahi/Mahi Basin	Raj	Ratlam(MP)/Banswara, Pratapgarh,Dungapur (Raj)					
53	Gambhiri	Gambhiri/Upper Chambal/Ganga	Raj	Chittorgarh					
54	Bisalpur	Banas/Upper Chambal/Ganga	Raj	Bhilwara/Tonk					
55	Panchana	Gambhiri/Upper Chambal/Ganga	Raj	Karauli					
56	Gandhisagar	Chambal/Upper Chambal/Ganga	MP	Mandsaur,Neemuch(MP)/Dholpur(Raj)					
57	Tawa	Tawa/Middle Narmada/Narmada	MP	Betul,Hoshnabad/Sehore					
58	Rajghat	Betwa/Betwa/Ganga	MP	Ashoknagar(MP), Lalitpur(UP)/Shivpuri, Lalitpur(UP)					
59	Barna	Barna/Middle Narmada/Narmada	MP	Raisen/Hoshangabad,Narsinghpur					
60	Indira Sagar	Narmada/Narmada b/w Hosangabad to SSP/Narmada	MP	Harda, Dewas, Khandwa/Khargone					
61	Upper Wainganga	Wainganga/Wainganga/Godavari	MP	Seoni/Balaghat					
62	Bargi	Narmada/Upper Narmada/Narmada	MP	Mandla, Seoni/Jabalpur, Narsimhapur					
63	Bansagar	Sone/Sone/Ganga	MP	Katni, Umaria, Shahdol, Satna/ Rewa, Sidhi					
64	SardarSarovar	Narmada/Narmada b/w Hosangabad to SSP/Narmada	Guj	Narmada(Guj), Nadurbar(MP)/Narmada, Vadodra, Bharuch (Guj)					
65	Kadana	Mahi/Middle Mahi/Mahi Basin	Guj	Banswara (Raj)/Mahisagar,Panchmahals(Guj)					
66	Dharoi	Sabarmati /Middle Sabarmati/Sabarmati Basin	Guj	Sabarkantha/Mehsana (Guj)					
67	Dantiwada	Banas/Banas A/West Flowing Rivers of Kutch and Saurashtra including Luni	Guj	Sirohi (Raj), Banaskanta(Guj)/Patan(Guj) n					
68	Madhuban	Damanganga/Damanganga/West Flowing Rivers from Tapi to Tadri	Guj	Valsad (Guj)/Selvasa (UT of DNH)					
69	Tenughat	Damodar/LowerGanga/Ganga	Jharkhand	Ramgarh(Jhar)/BokaroJhar)					
70	Konar Dam	Konar/Damodar/ Ganga	Jharkhand	Hazaribagh/Giridih/Bokaro					

Note- Based on above information, Project Authority may regulate the reservoirs as per standard operating manuals/ rule levels to avoid downstream flooding and upstream submergence.